



COMUNE DI CASTELFIDARDO

Provincia di Ancona

Settore Urbanistica - Edilizia Privata

VARIANTE PARZIALE AL PIANO REGOLATORE GENERALE

*Adozione D.C.C. del 13/05/2015 n.42
Adozione Definitiva D.C.C. del 03/12/2015 n.87
Approvazione Definitiva D.C.C. del 18/04/2016 n. 30*

AMBITI MODIFICHE

SCALA 1:2000

Castelfidardo, Aprile 2016

Sindaco:
Mirco Soprani

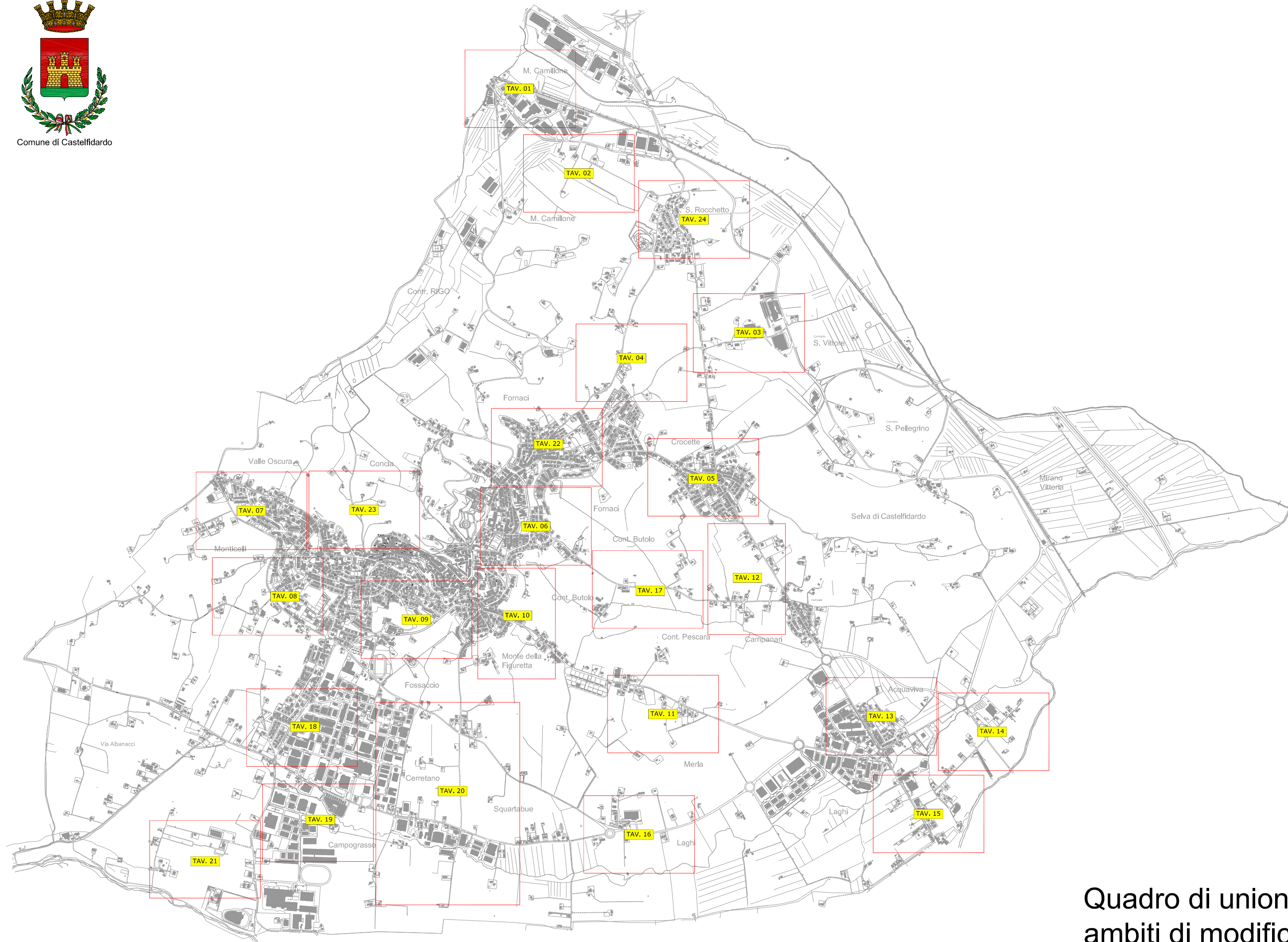
Progettista:
Ing. Ranieri Bocchini

Collaboratore:
Alberto Monti (disegnatore)



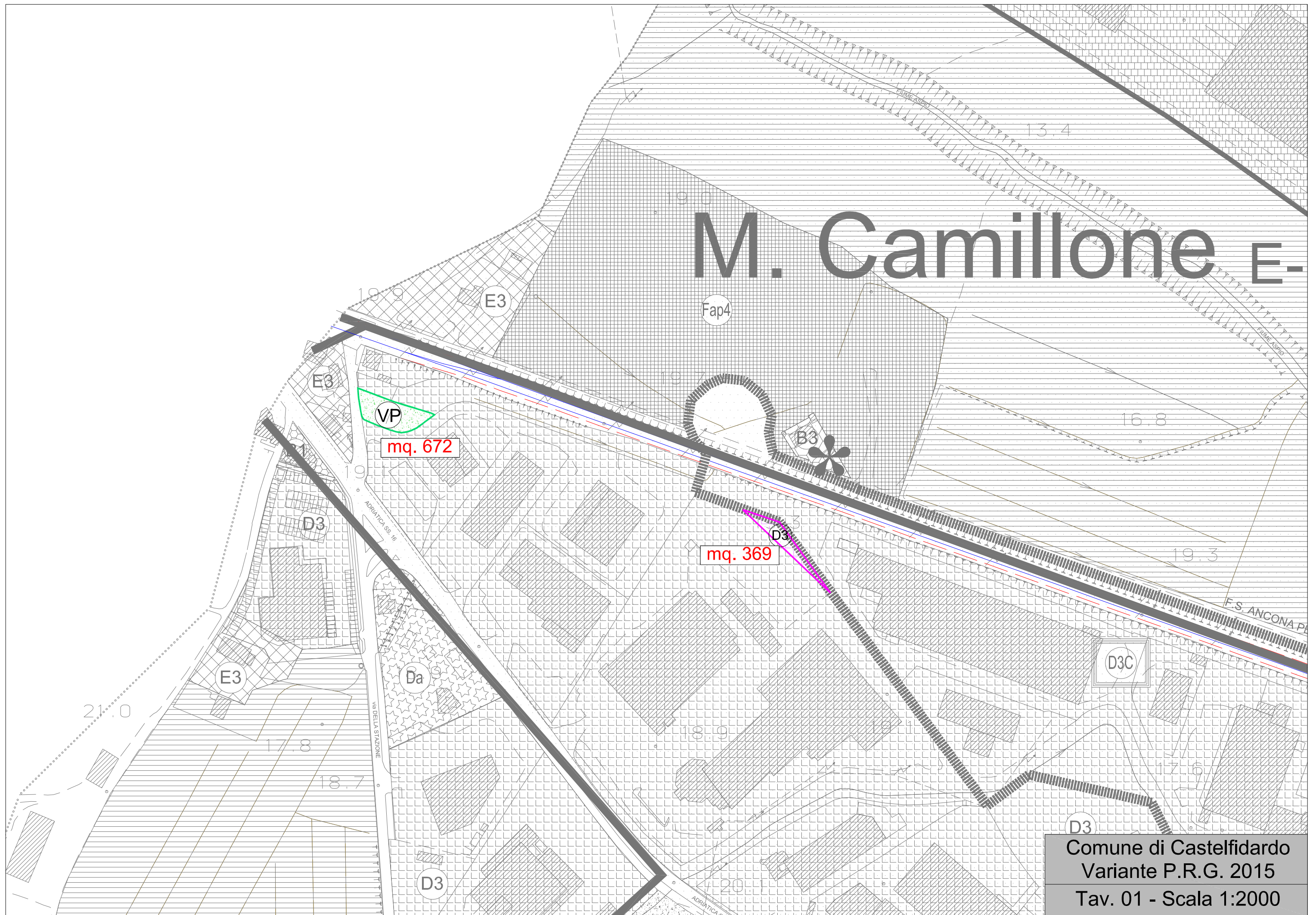


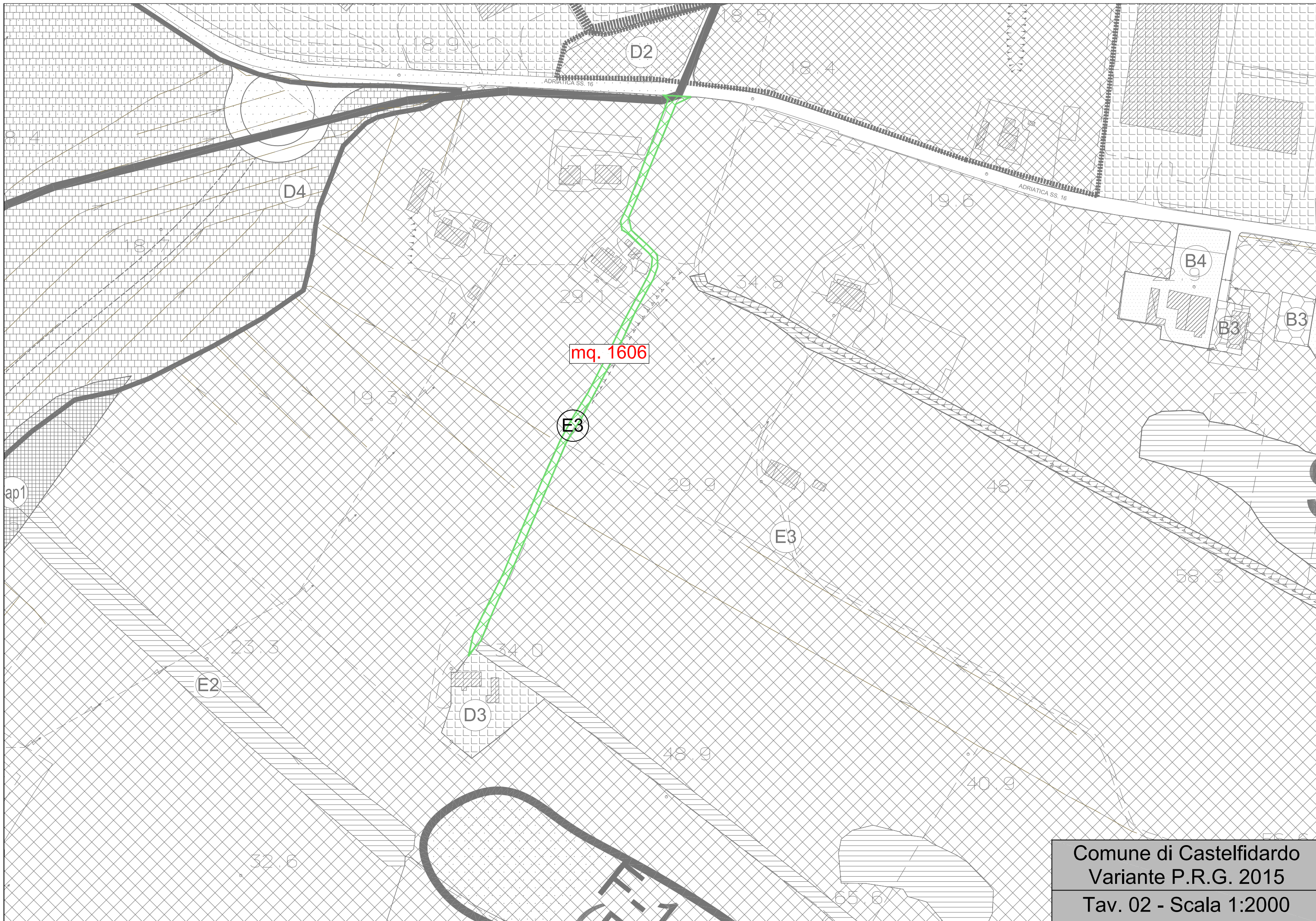
Comune di Castelfidardo

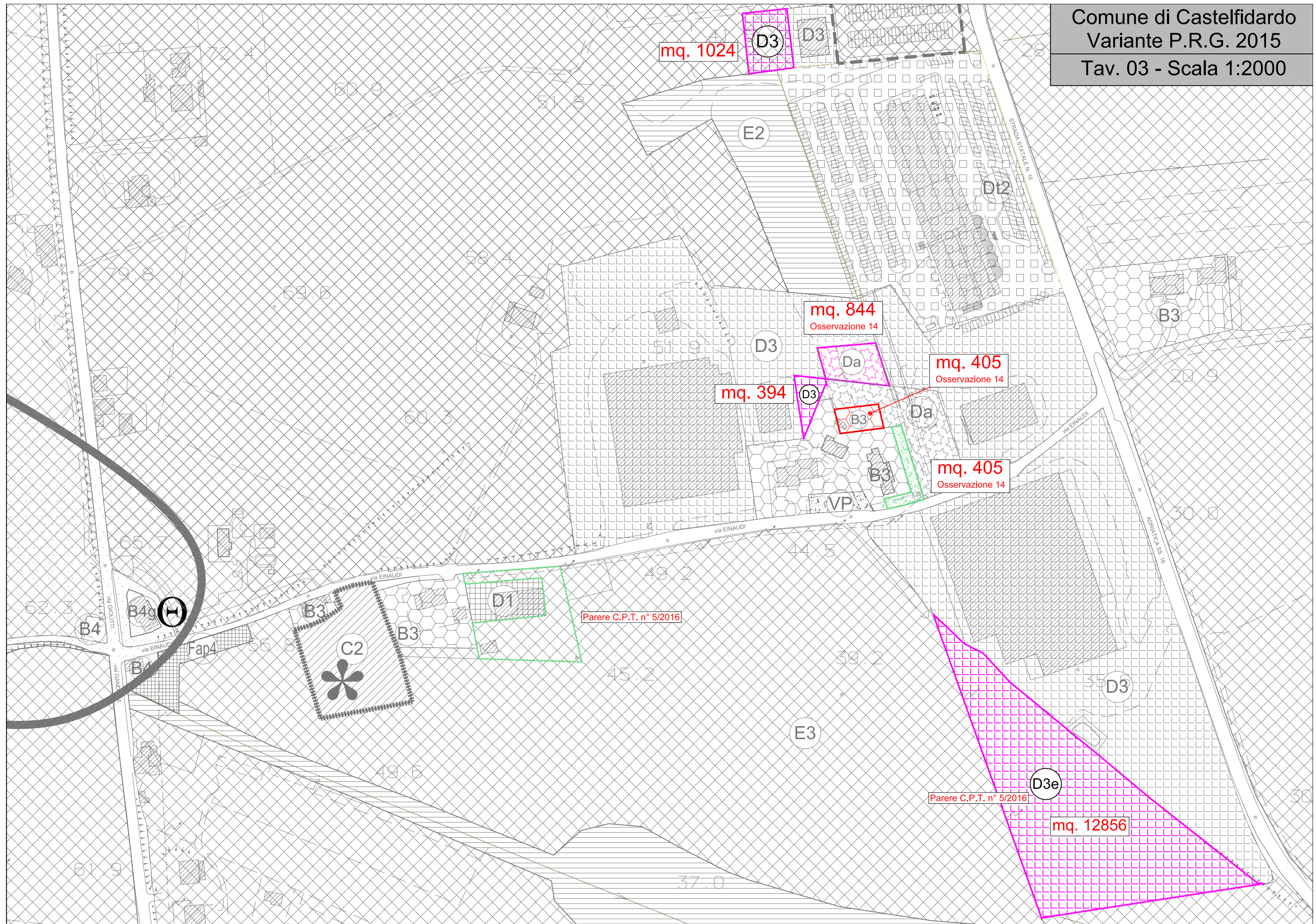


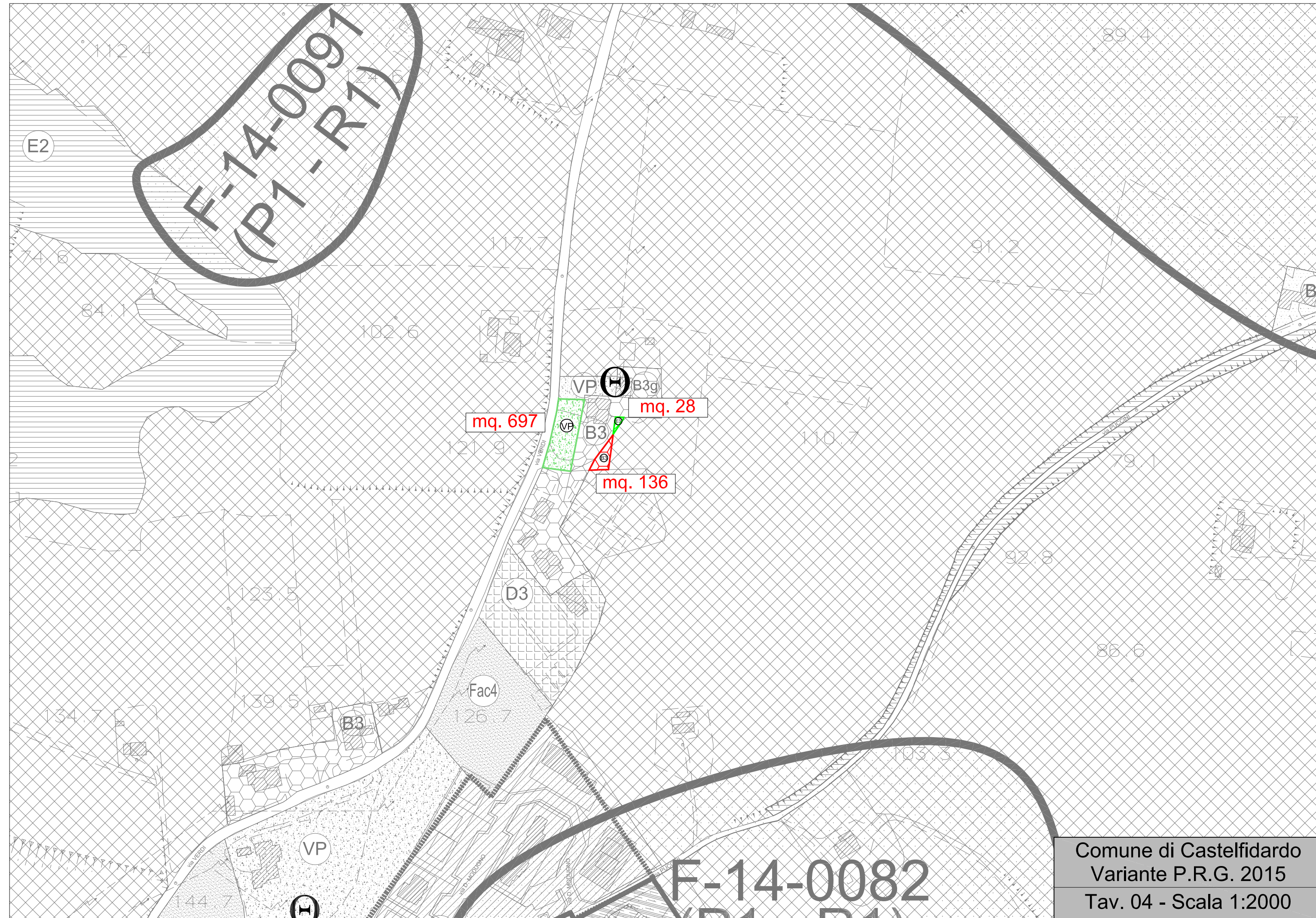
Quadro di unione
ambiti di modifica

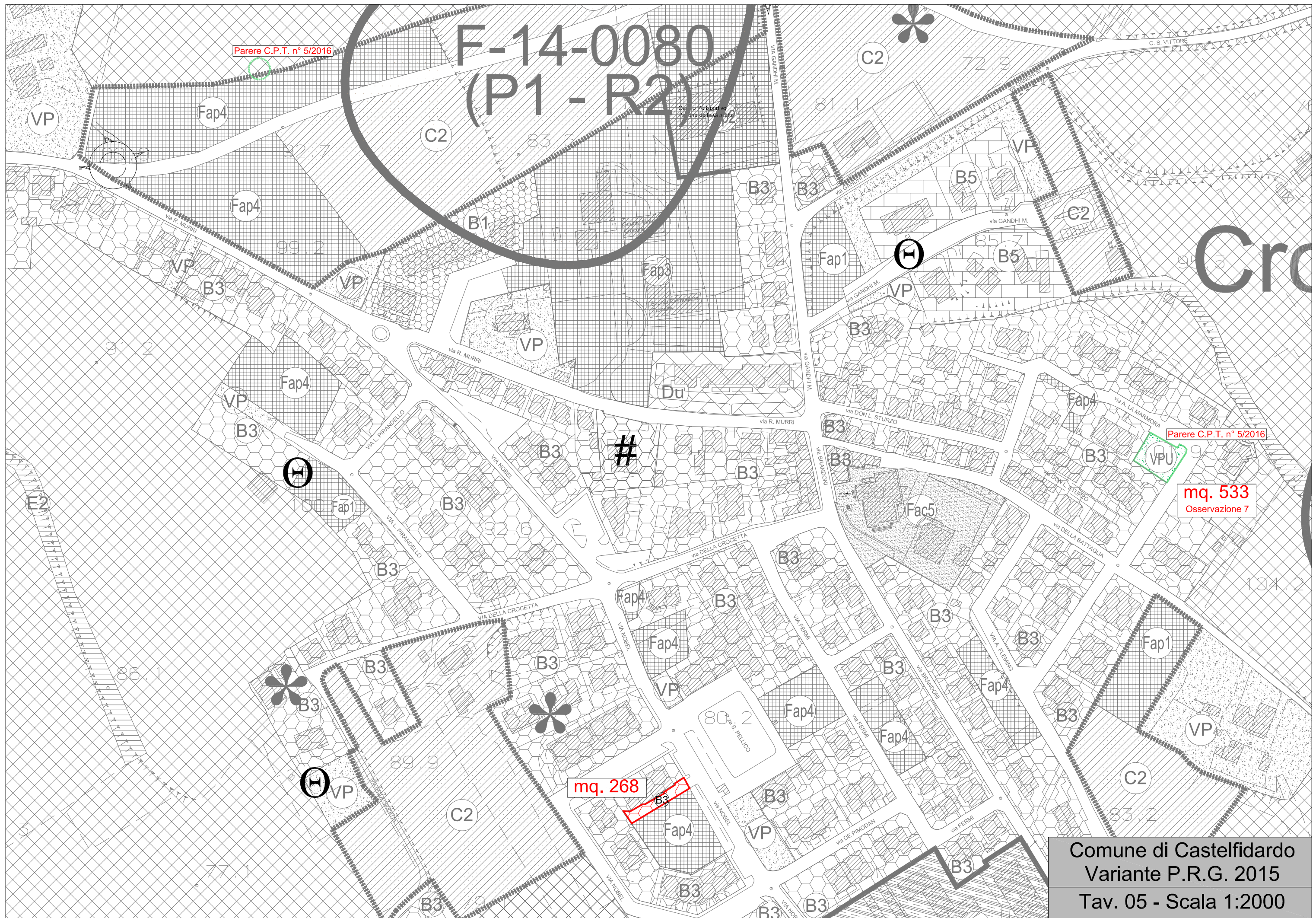
M. Camillone E-

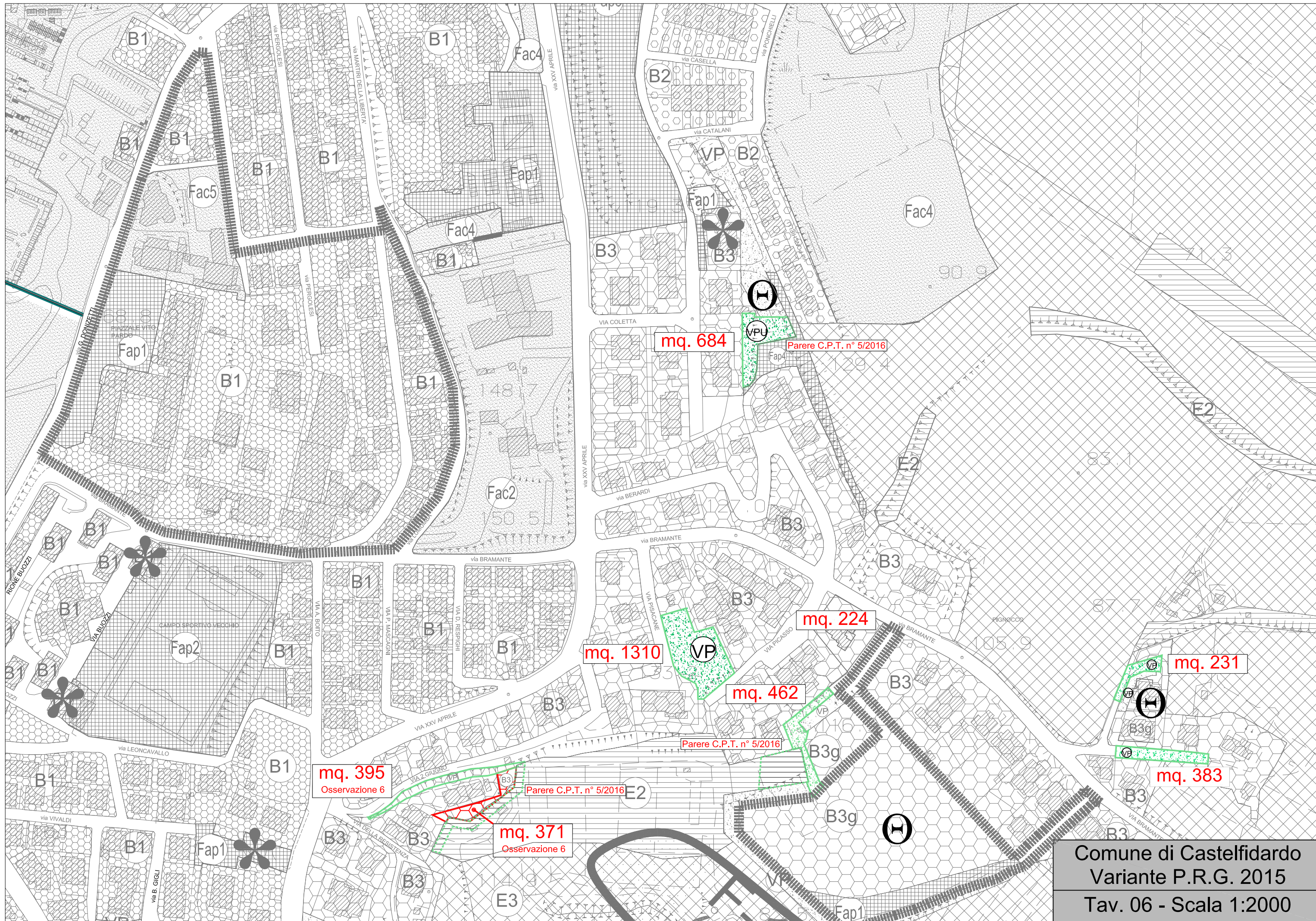


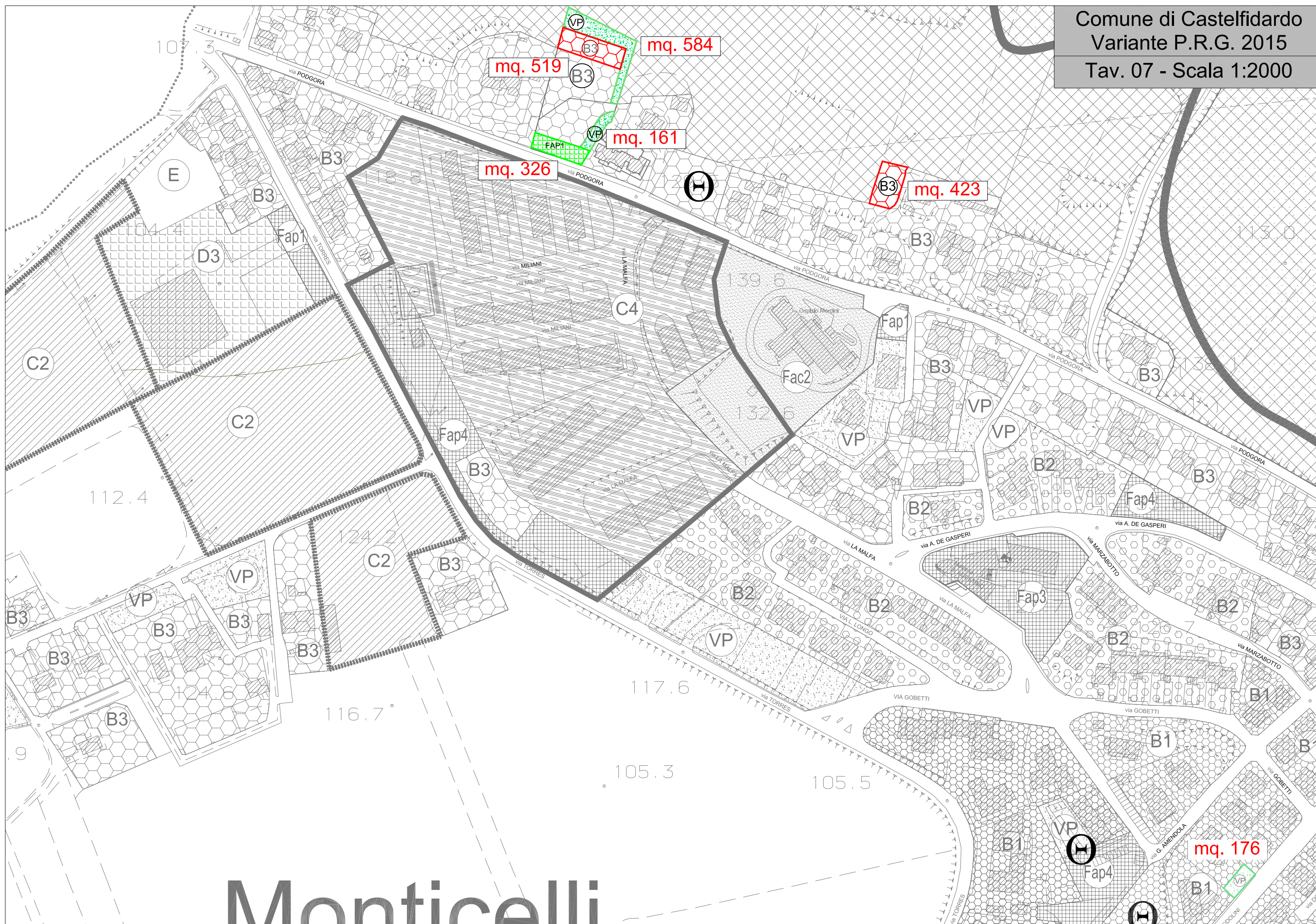




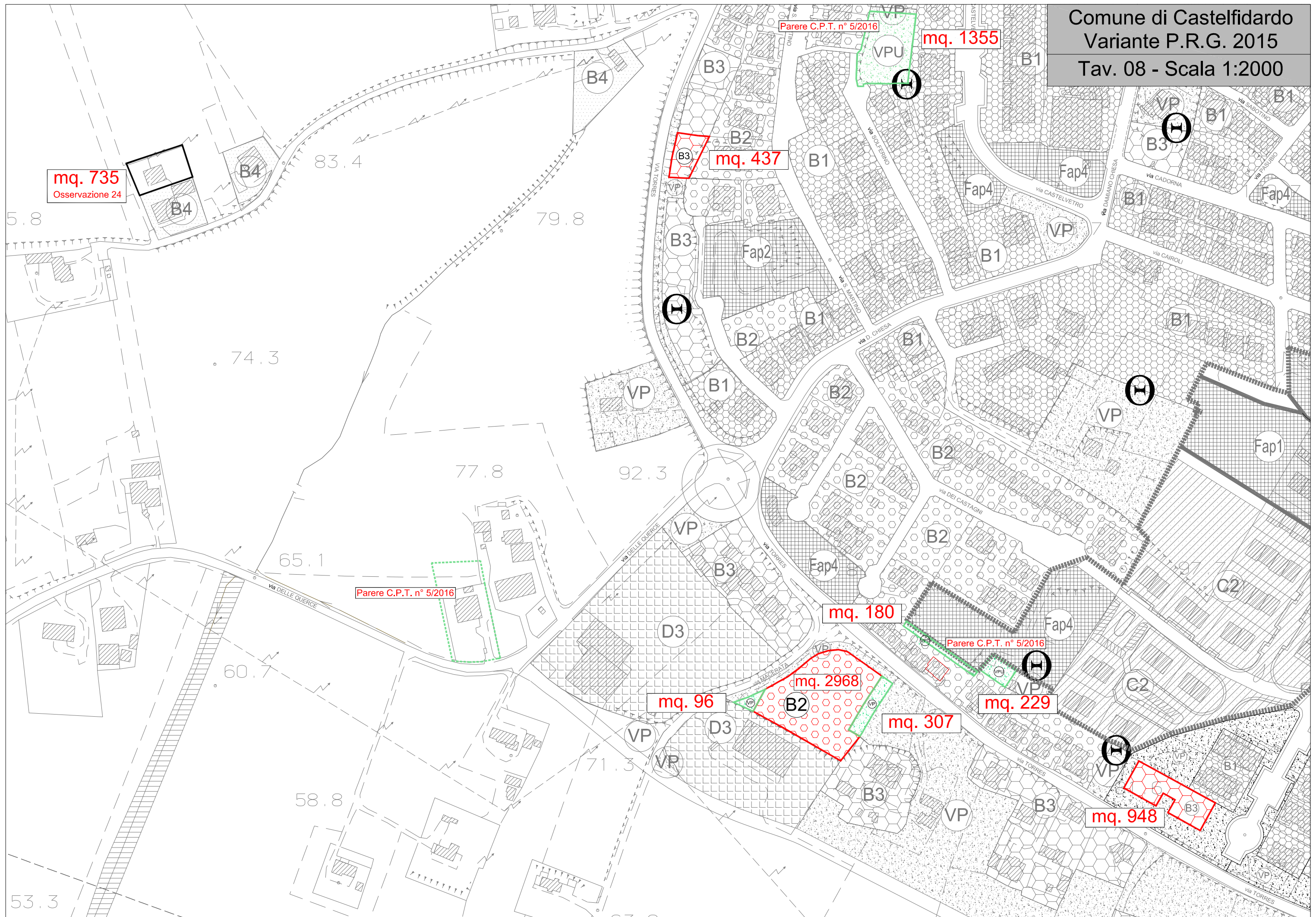


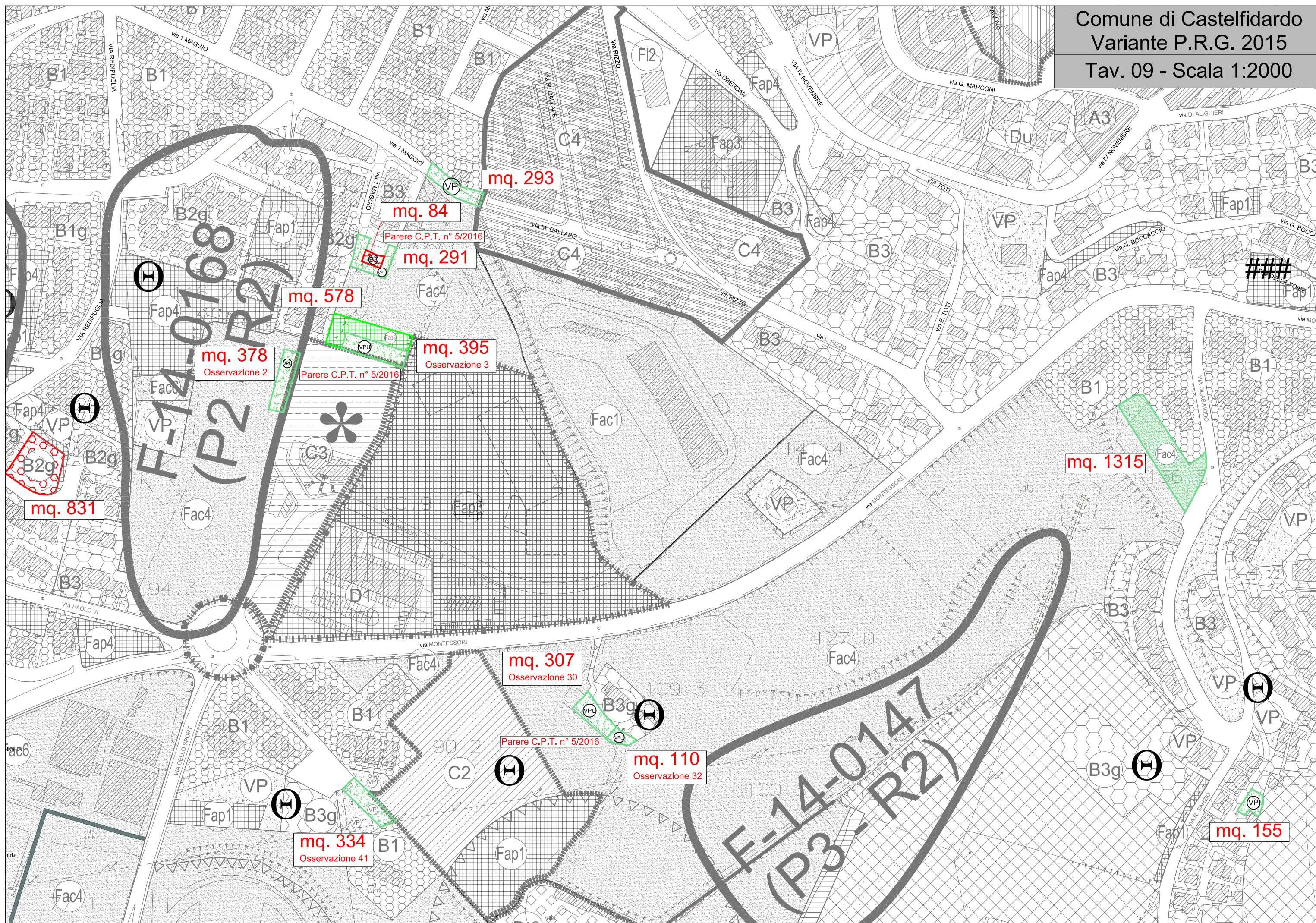


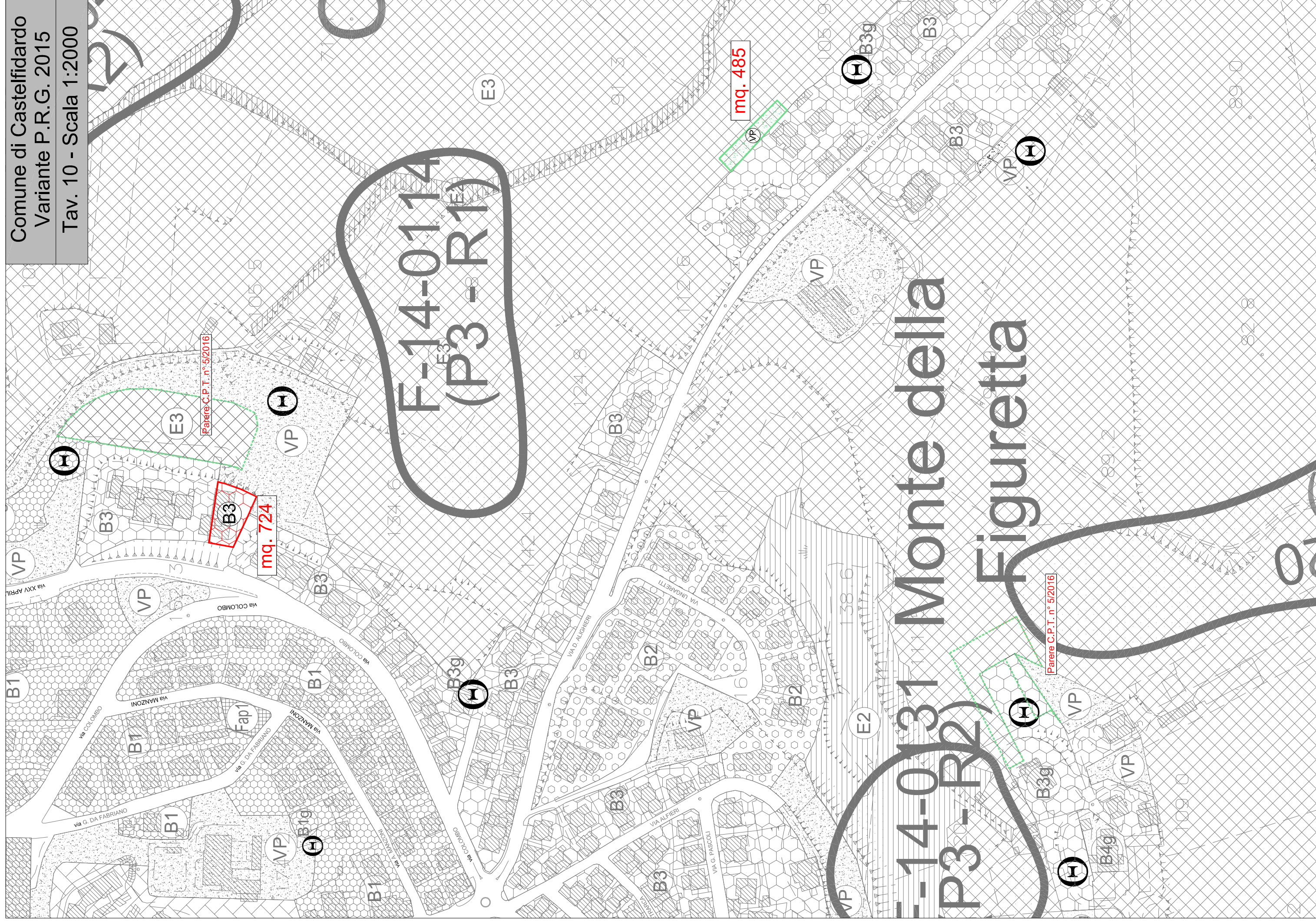


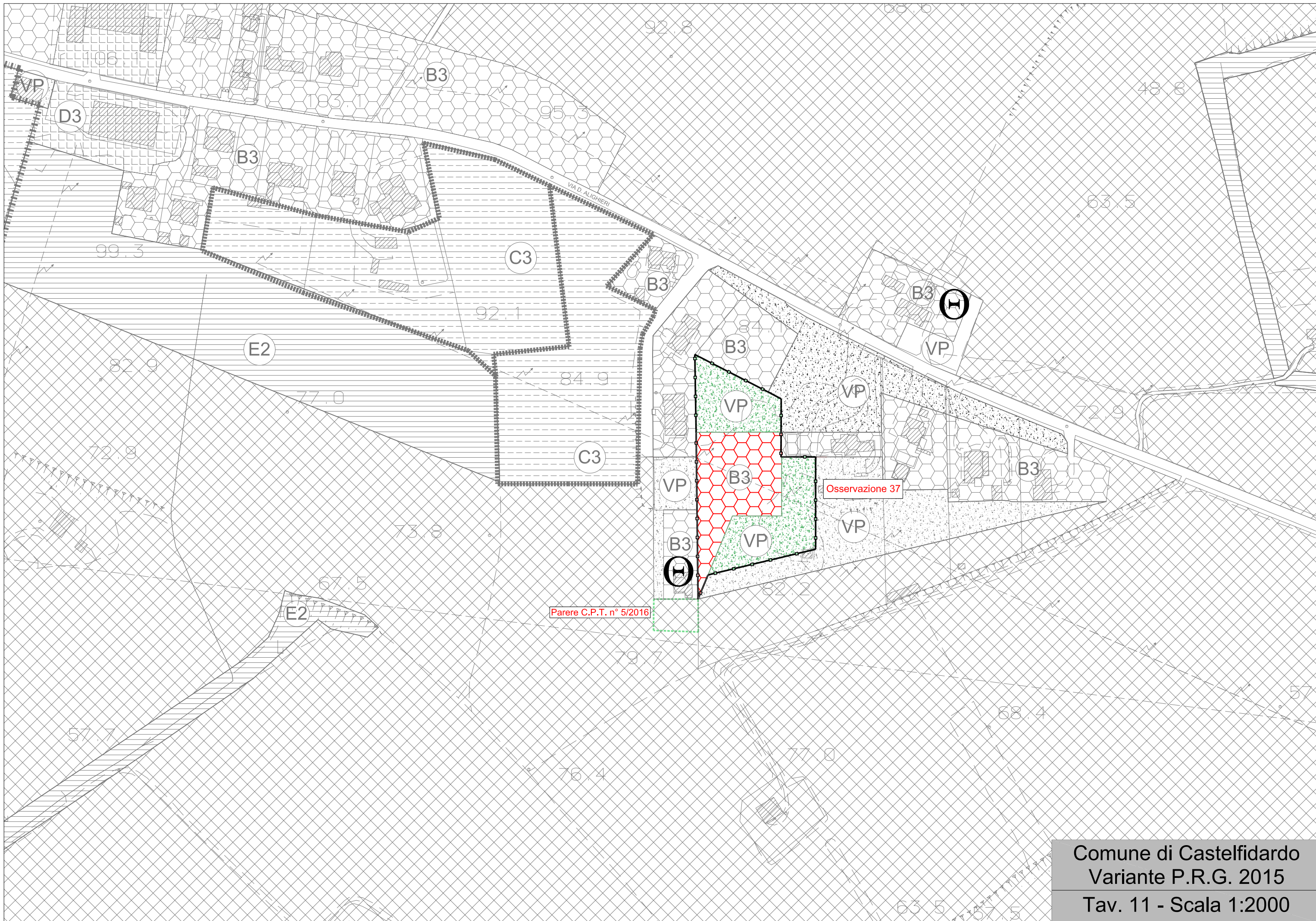


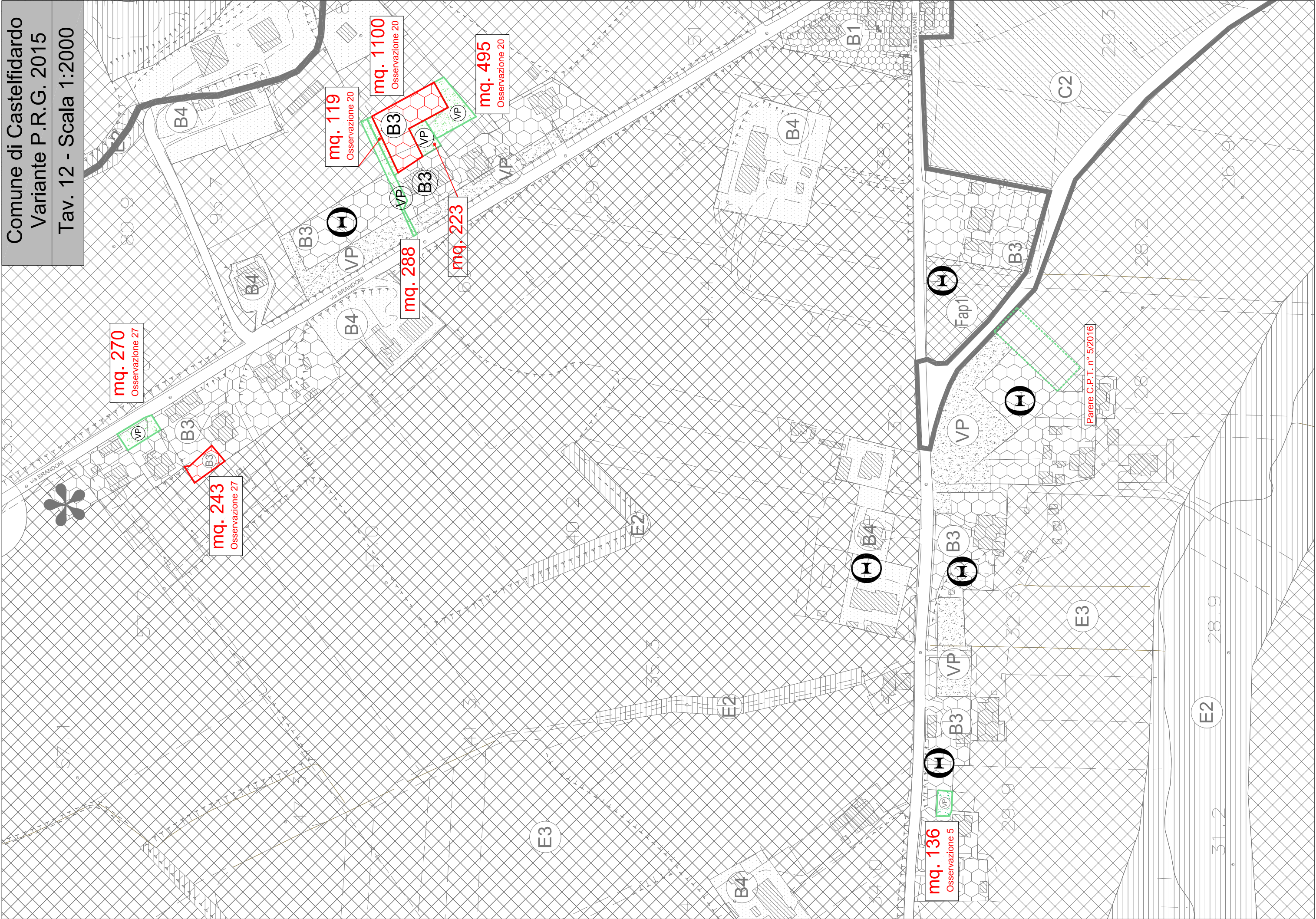
Monticelli



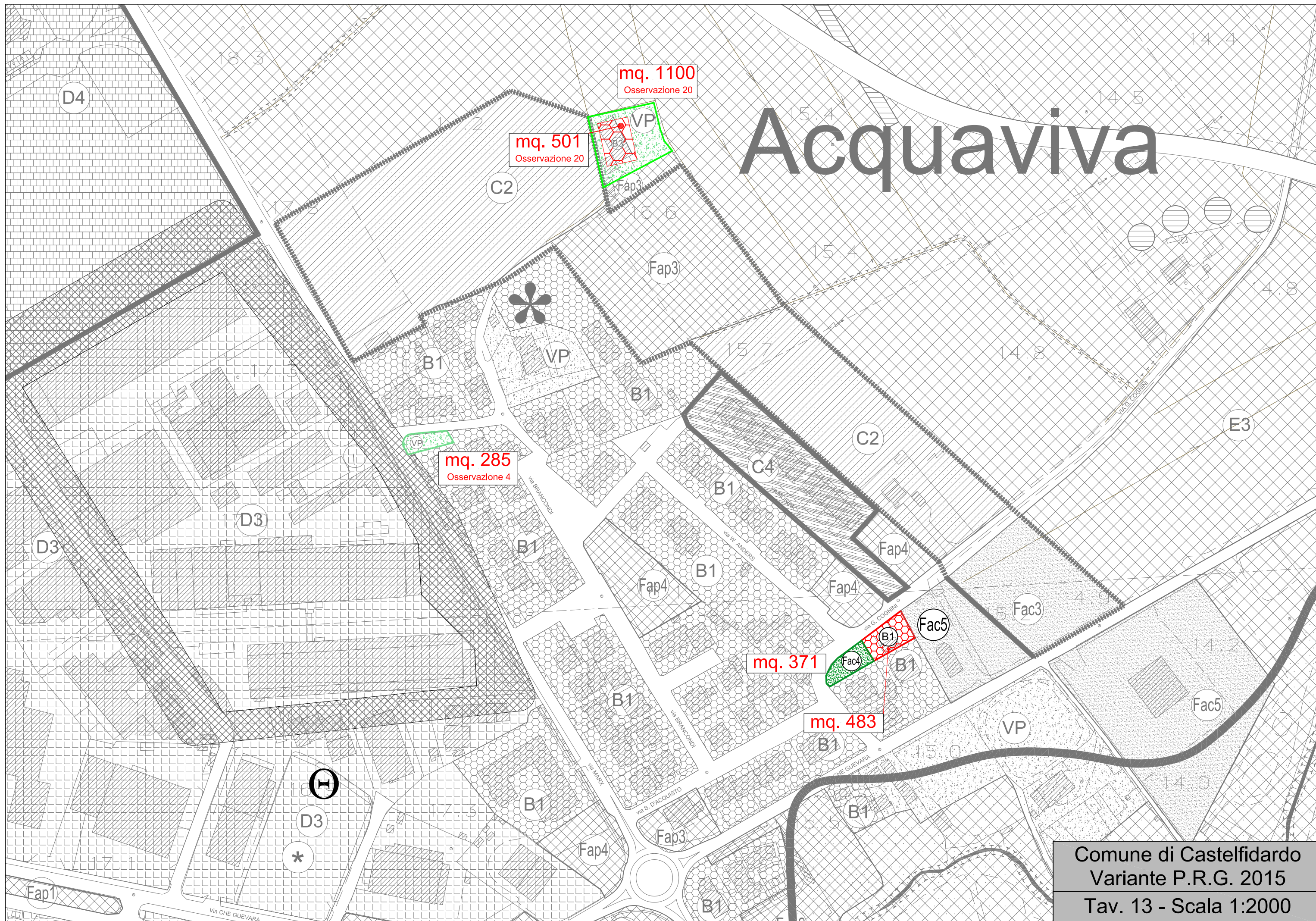


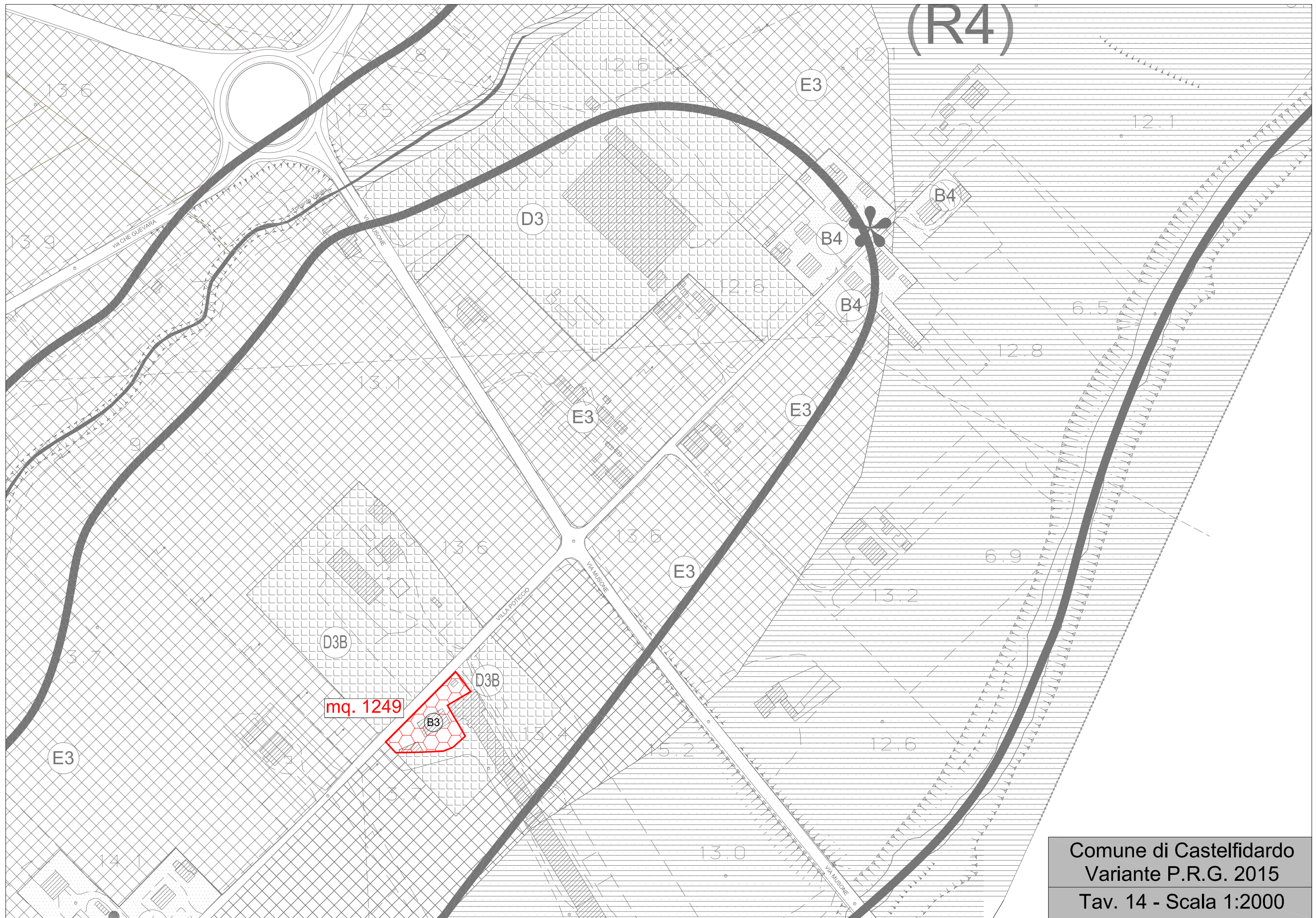




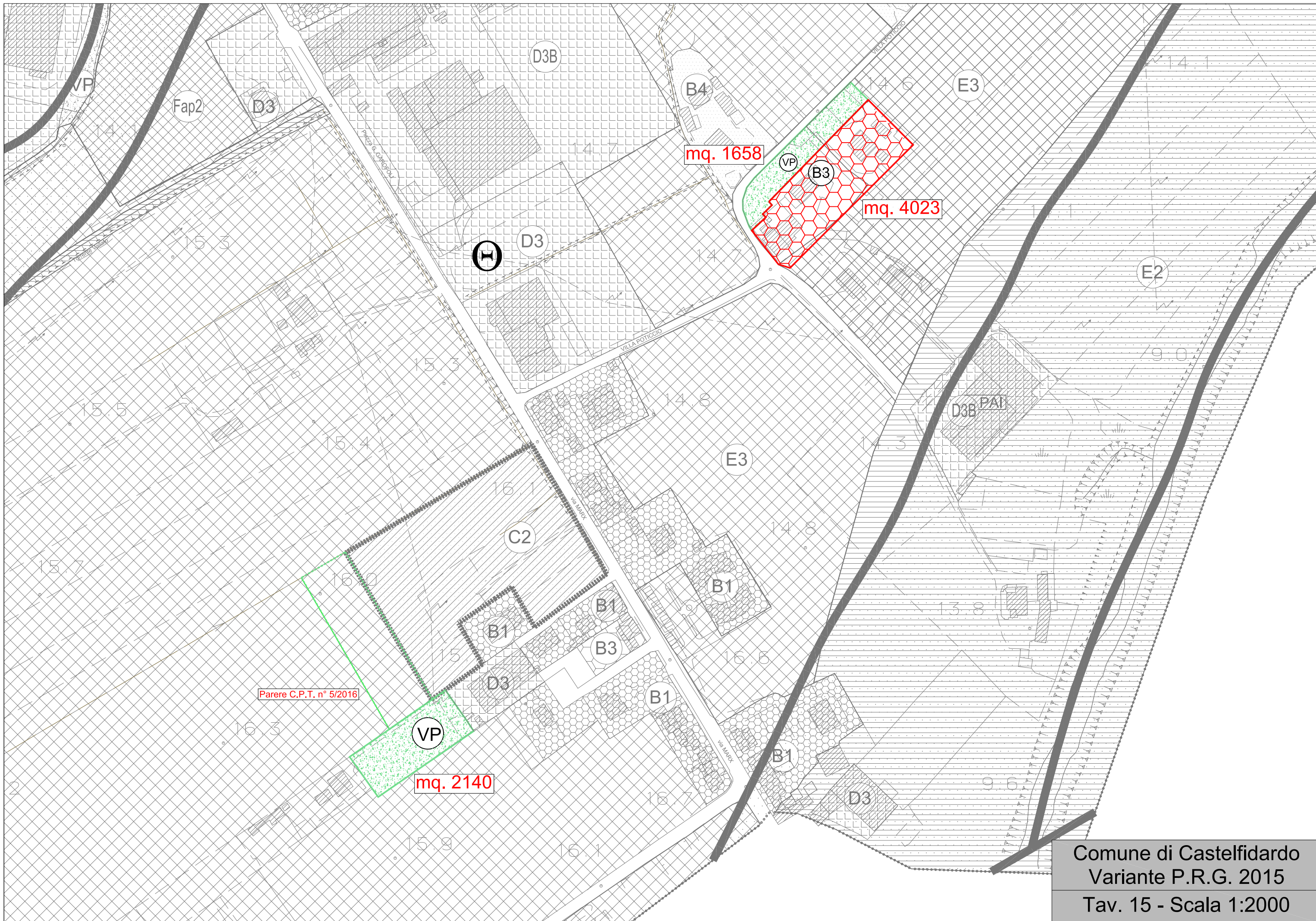


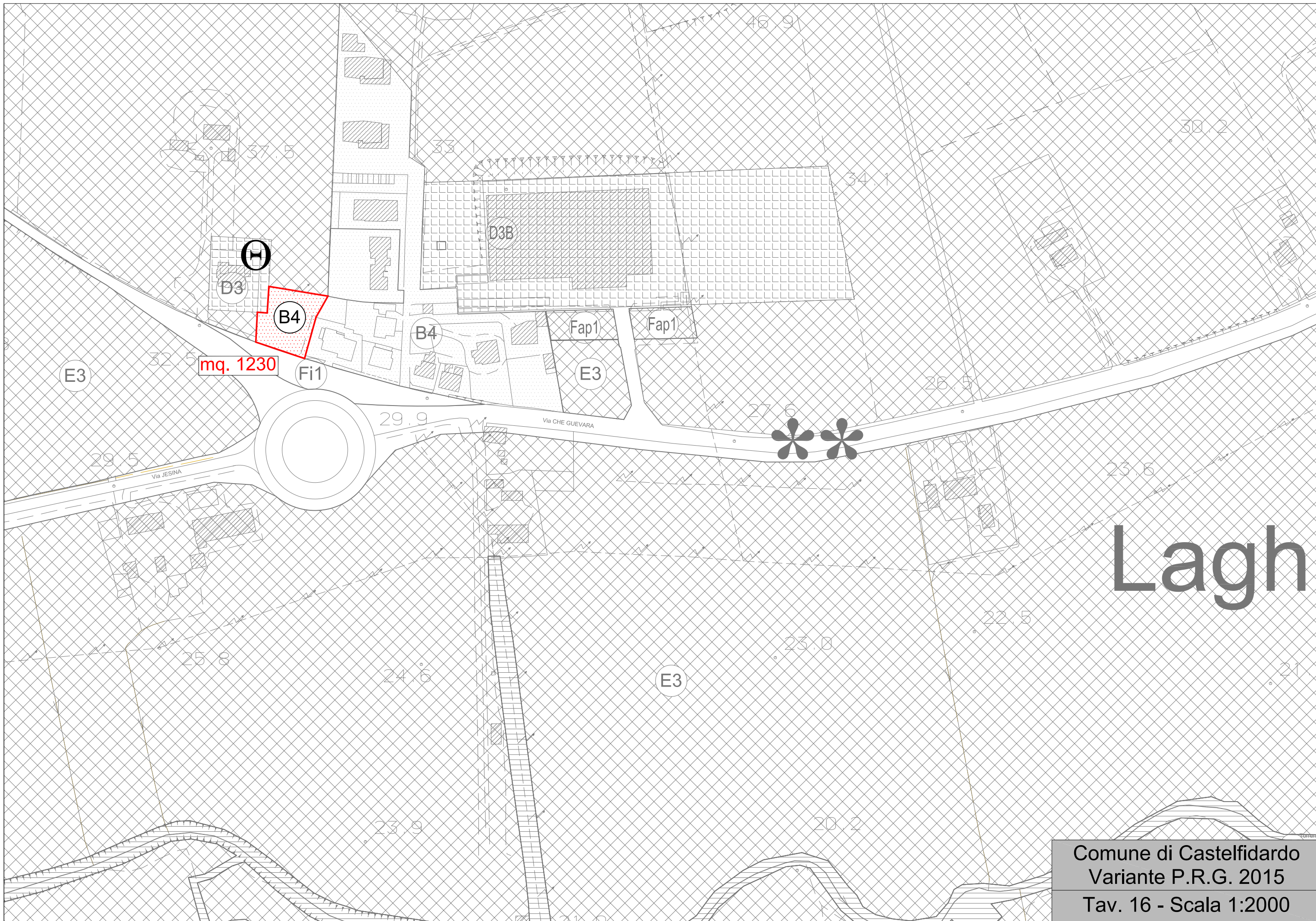
Acquaviva

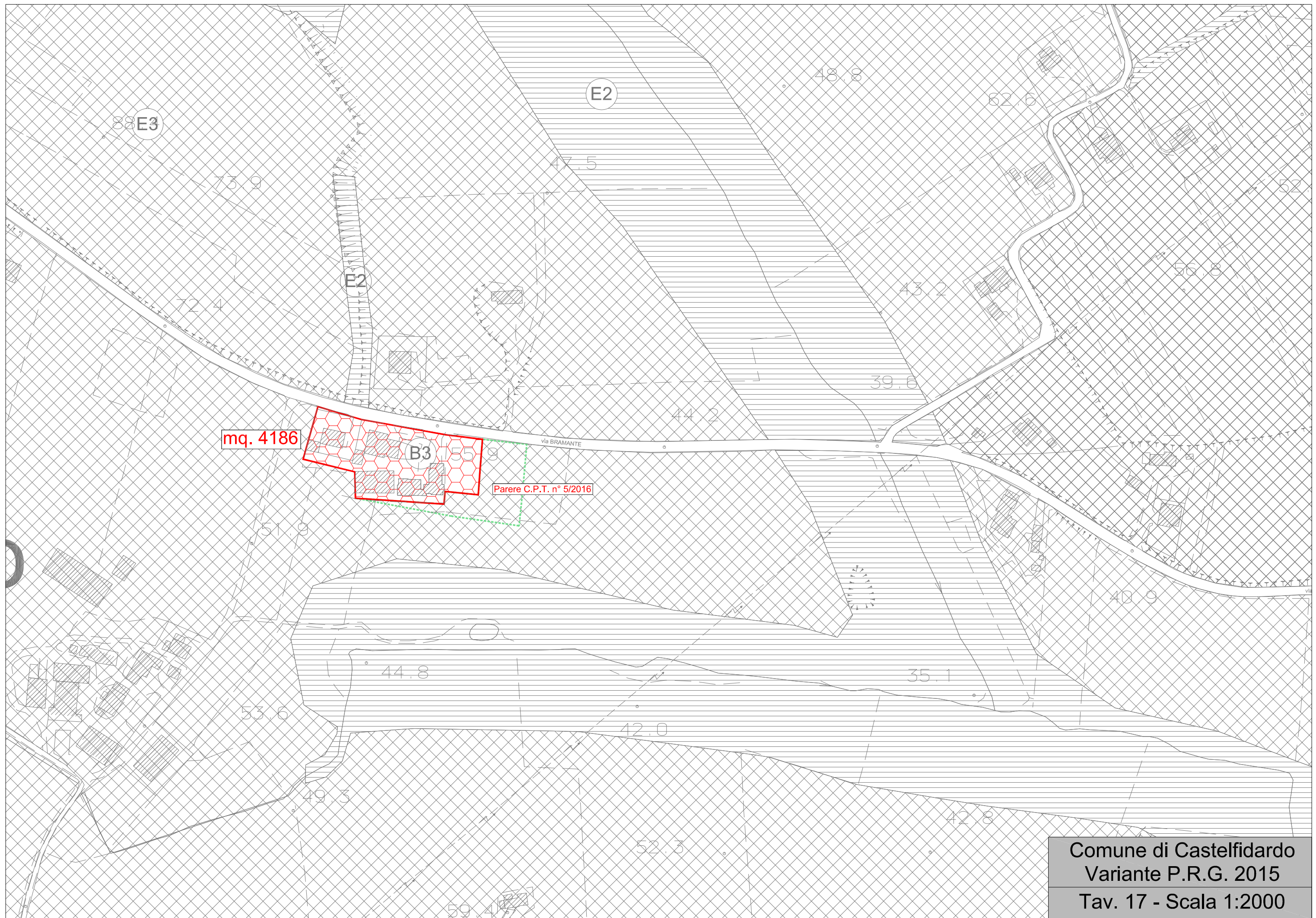


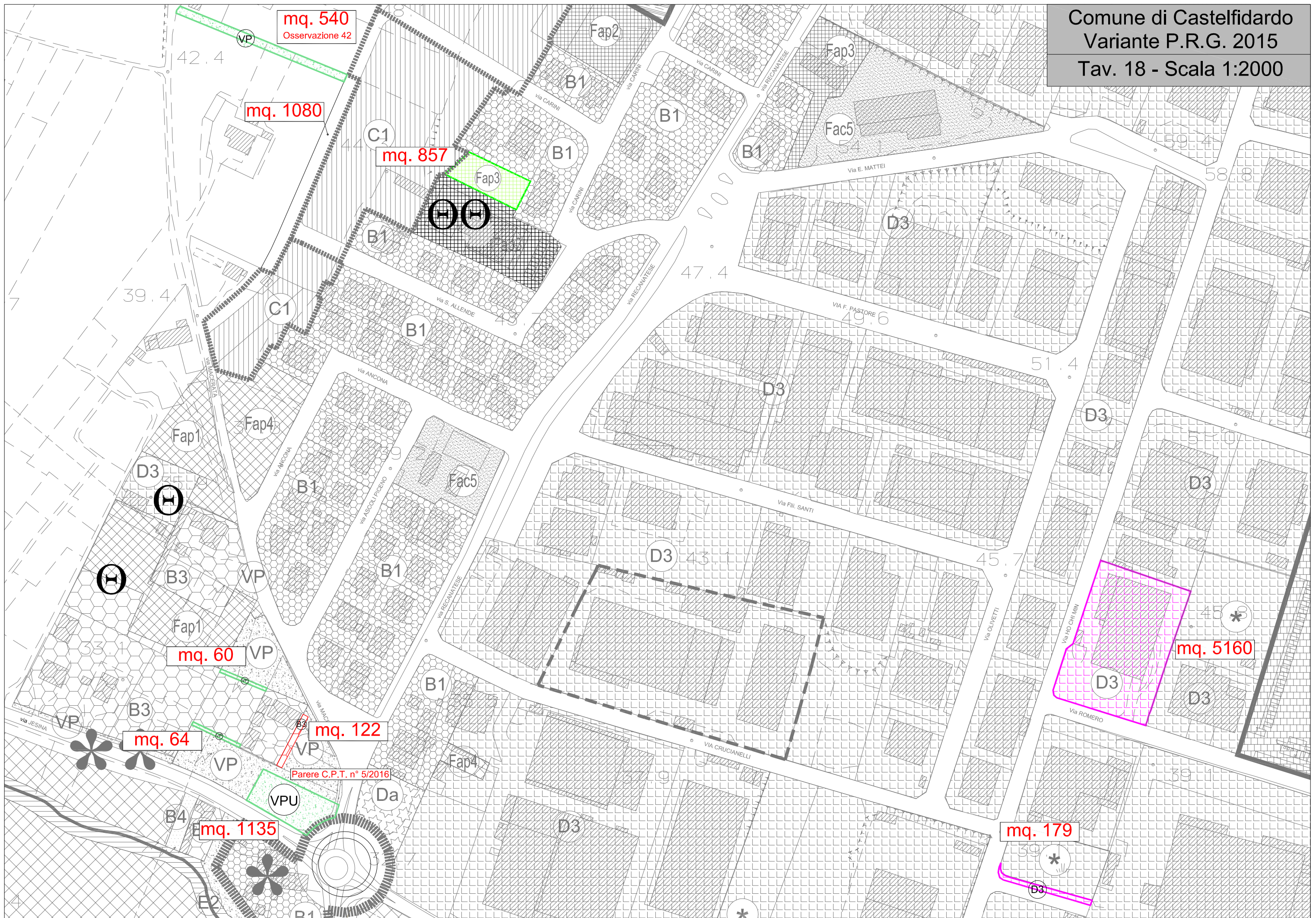


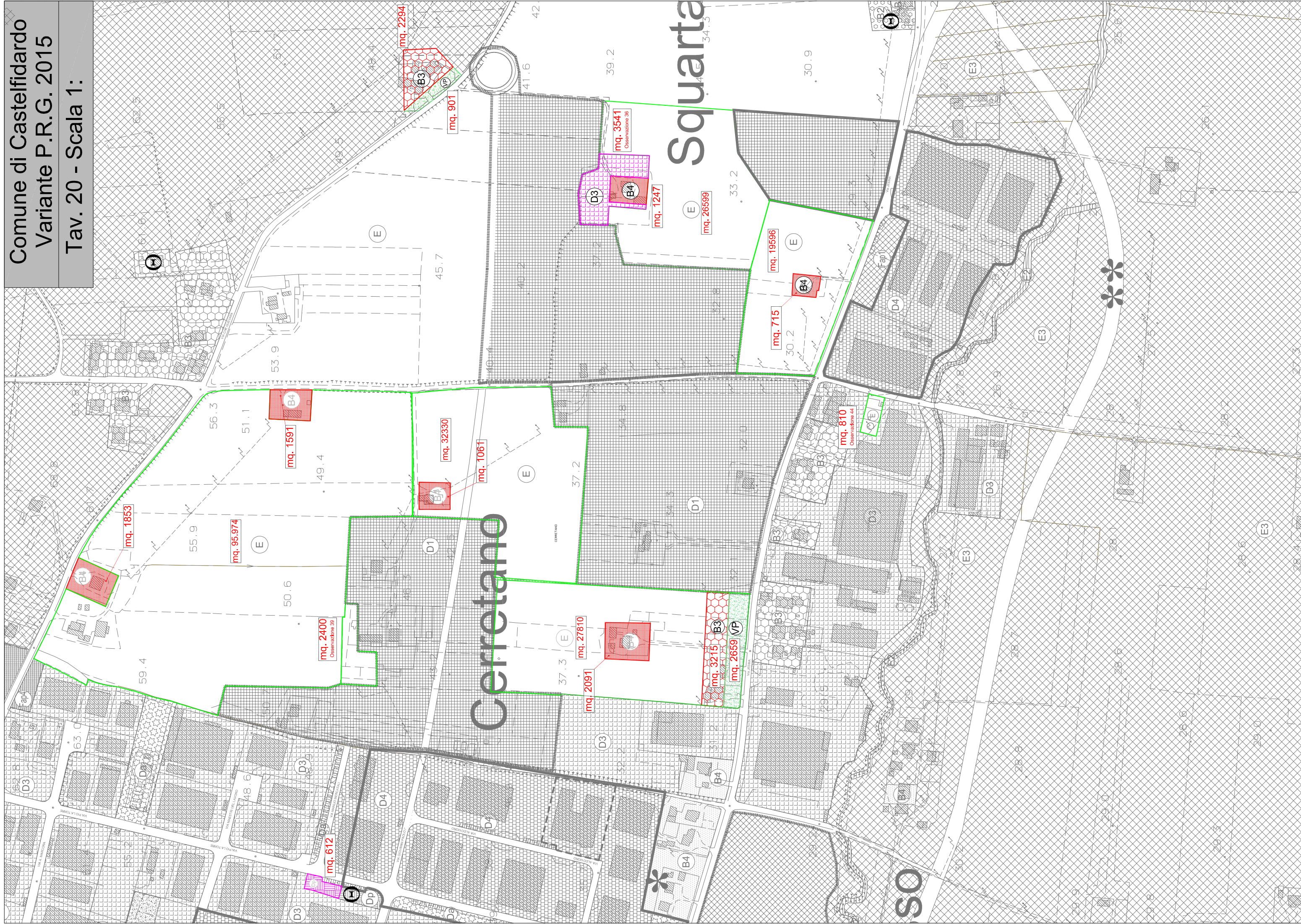
(R4)

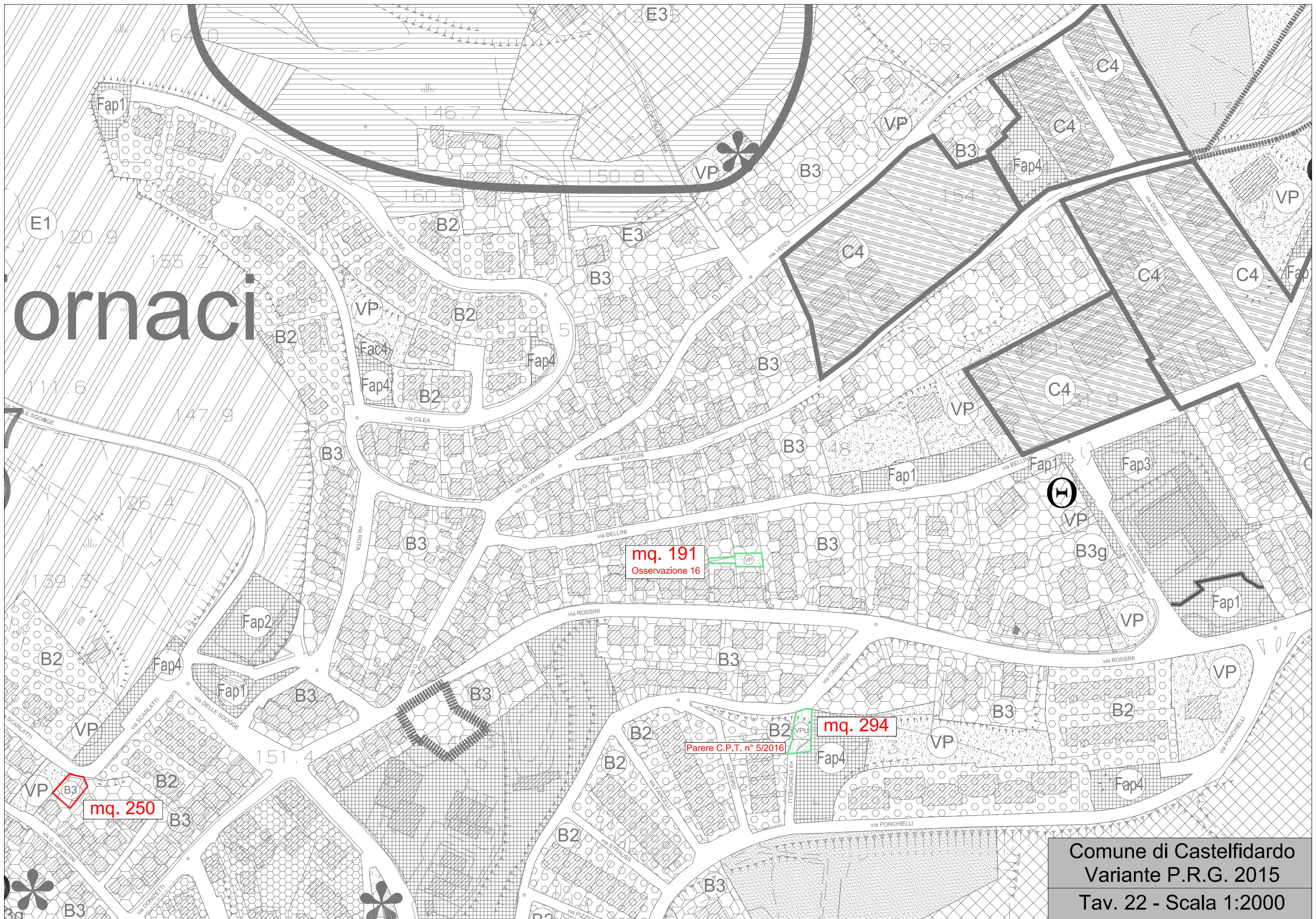












F-14-0184
(P3 - R2)

