



# COMUNE DI CASTELFIDARDO

Provincia di Ancona

Settore Urbanistica - Edilizia Privata

## ***VARIANTE PARZIALE AL PIANO REGOLATORE GENERALE***

### ***AMBITI MODIFICHE***

***SCALA 1:2000***

Castelfidardo, novembre 2014

Sindaco:  
Mirco Soprani

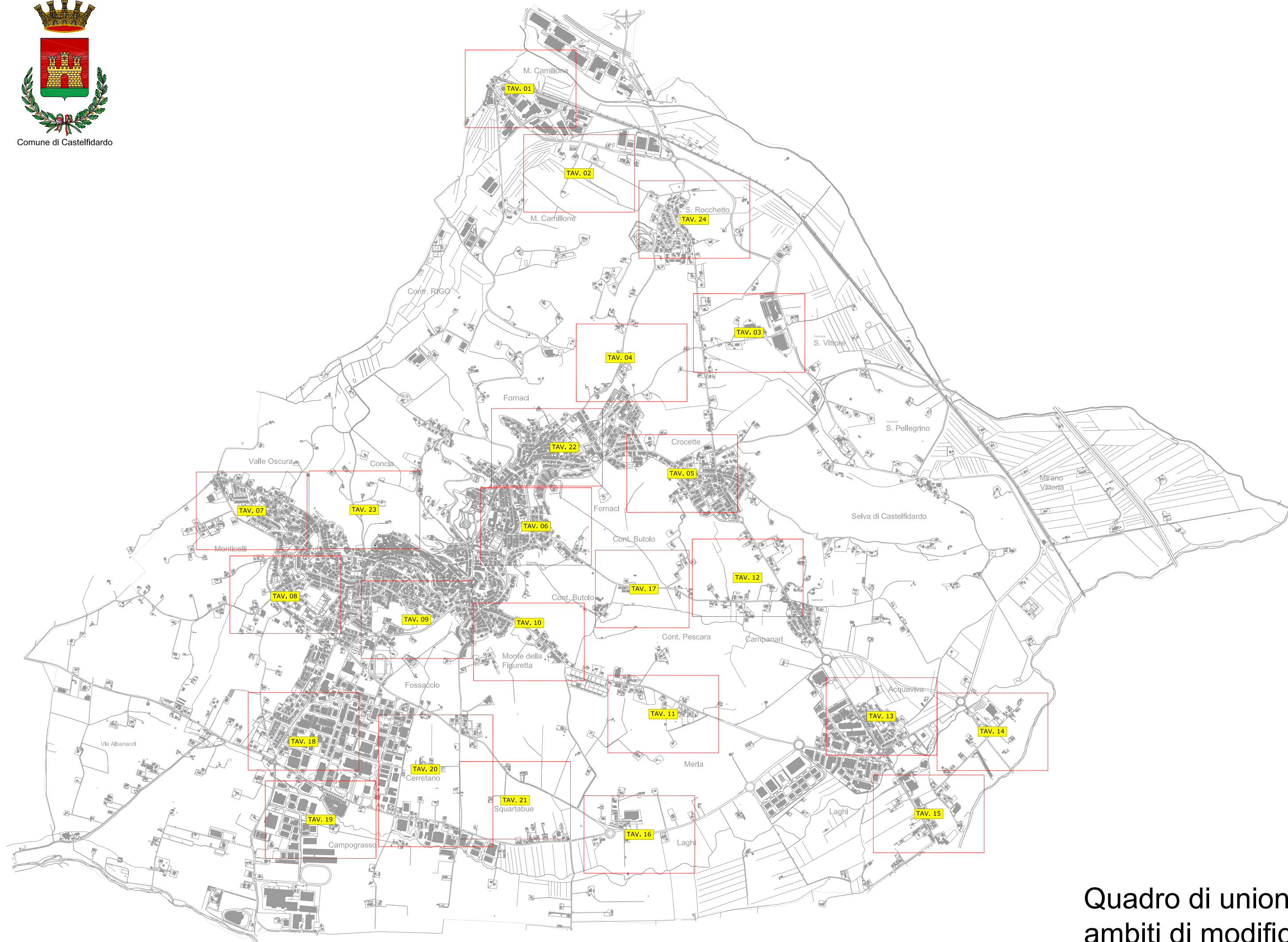
Progettista:  
Ing. Ranieri Bocchini

Collaboratore:  
Alberto Monti (disegnatore)





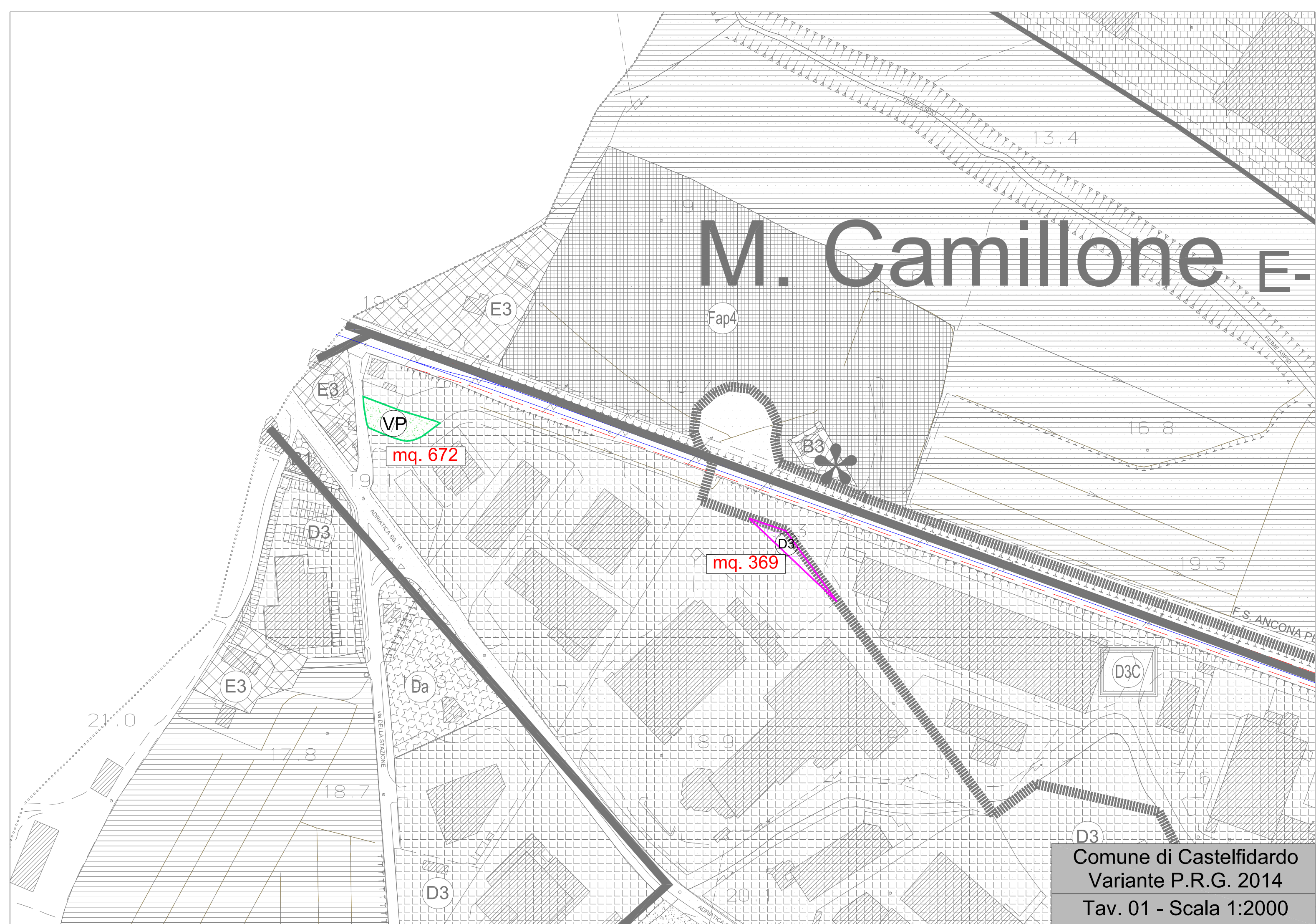
Comune di Castelfidardo



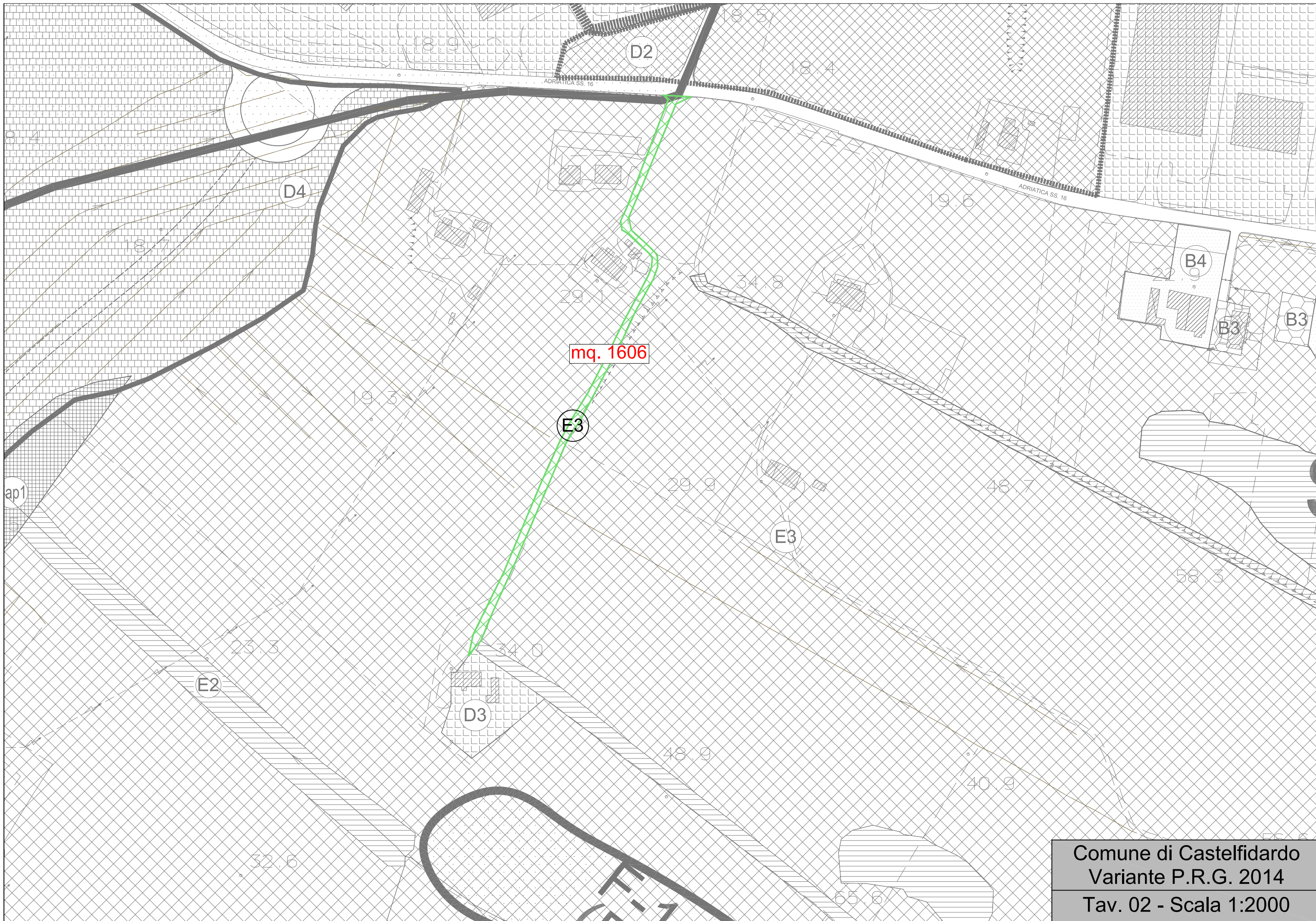
Quadro di unione  
ambiti di modifica



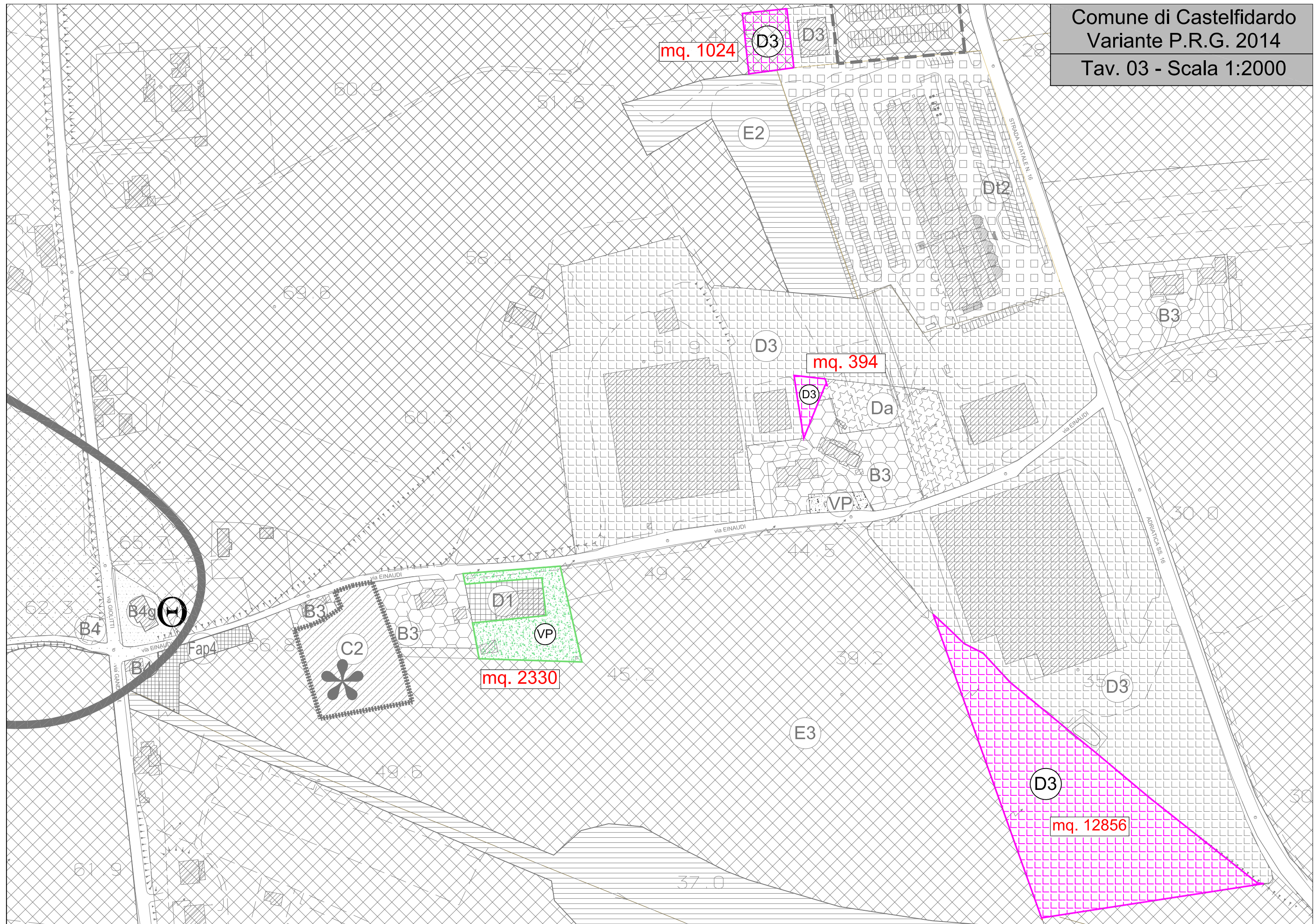
# M. Camillone E-











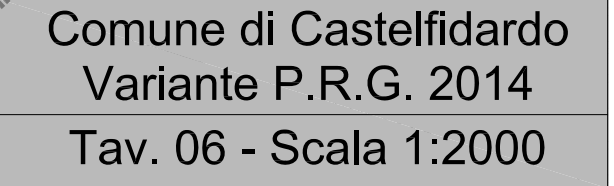




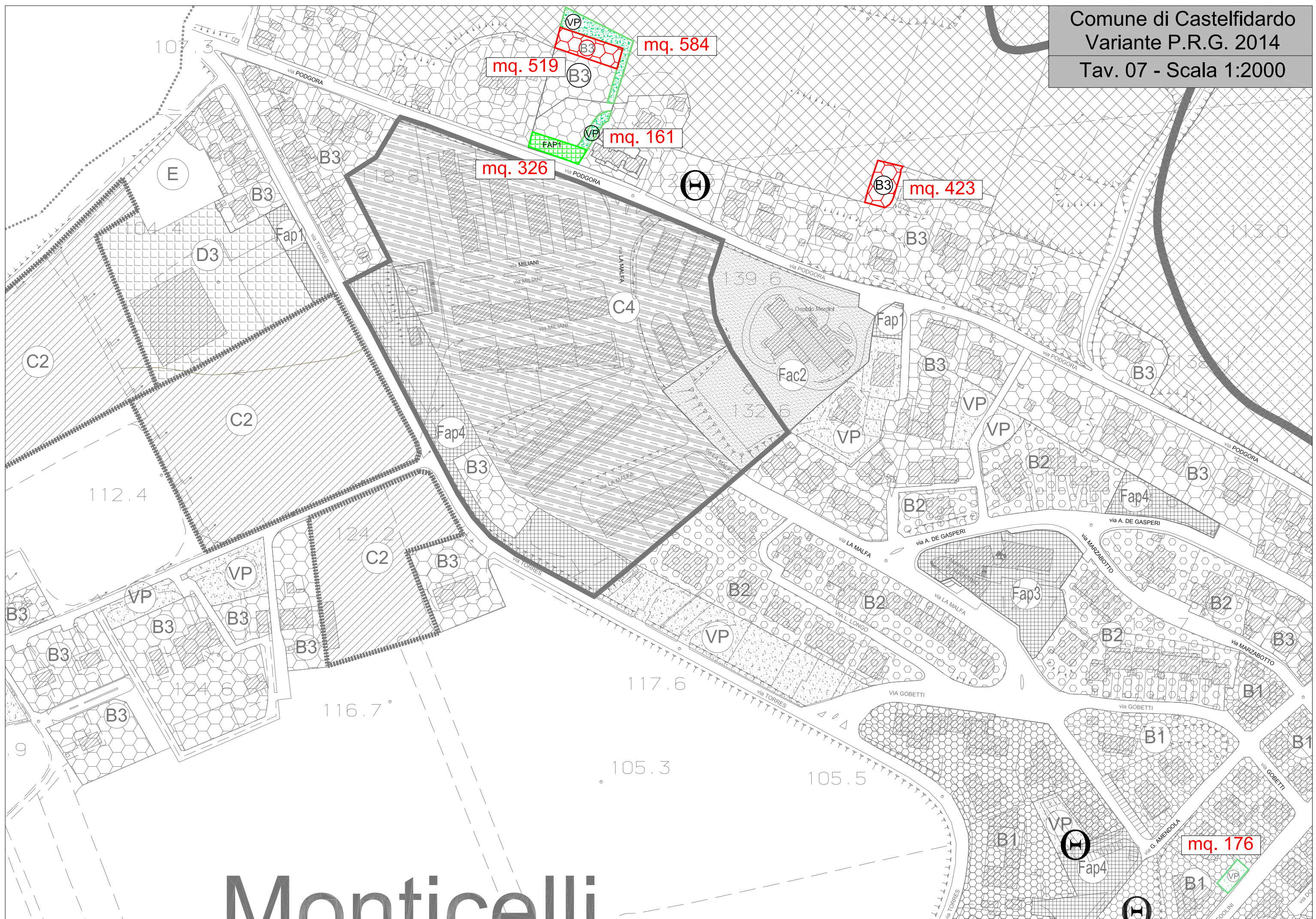




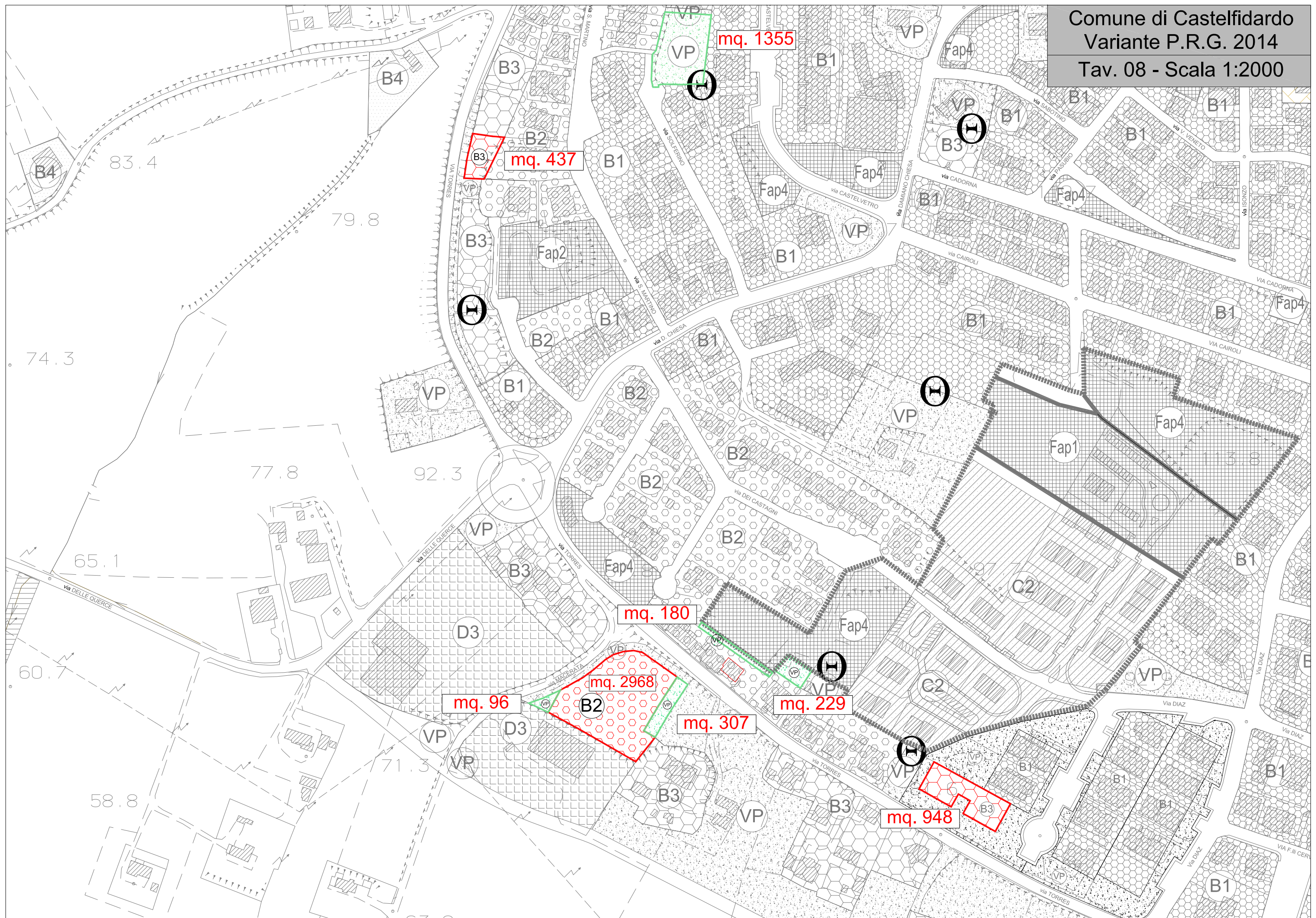


















Cont. But

F-14-0114  
(P3 - R1)

mq. 724

mq. 485

mq. 355

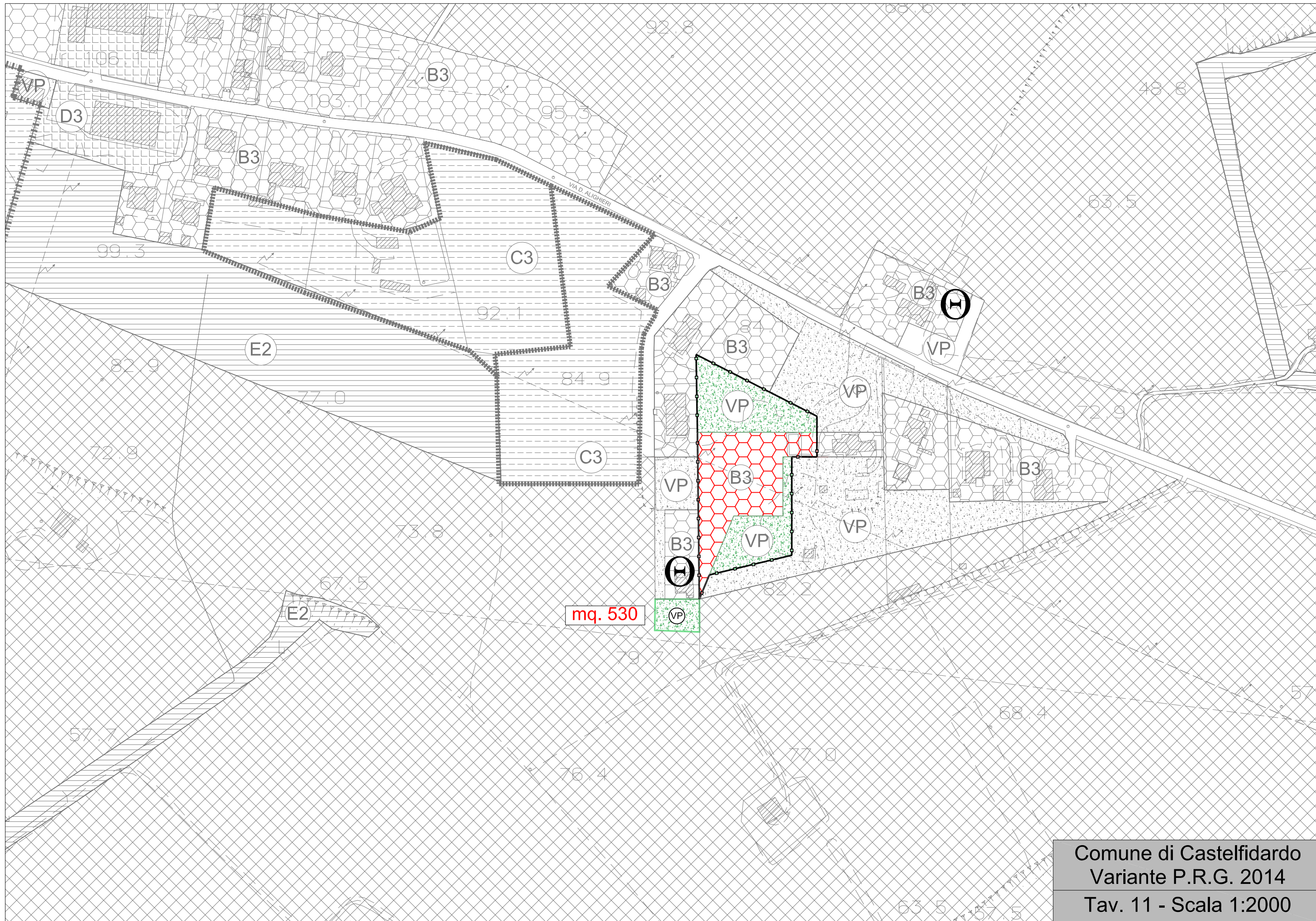
mq. 525

mq. 798

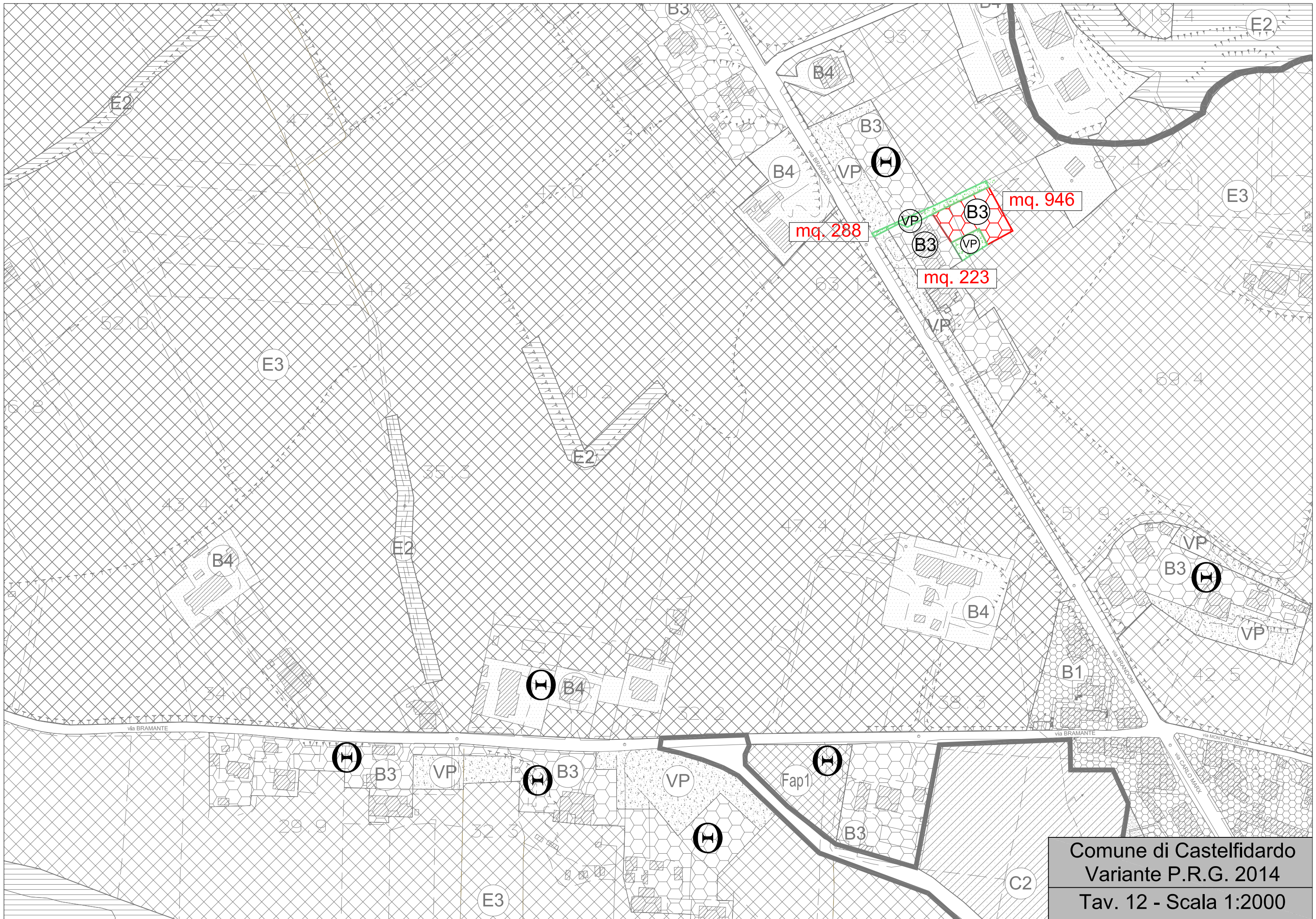
Monte della  
Figuretta

F-14-0131  
(P3 - R2)



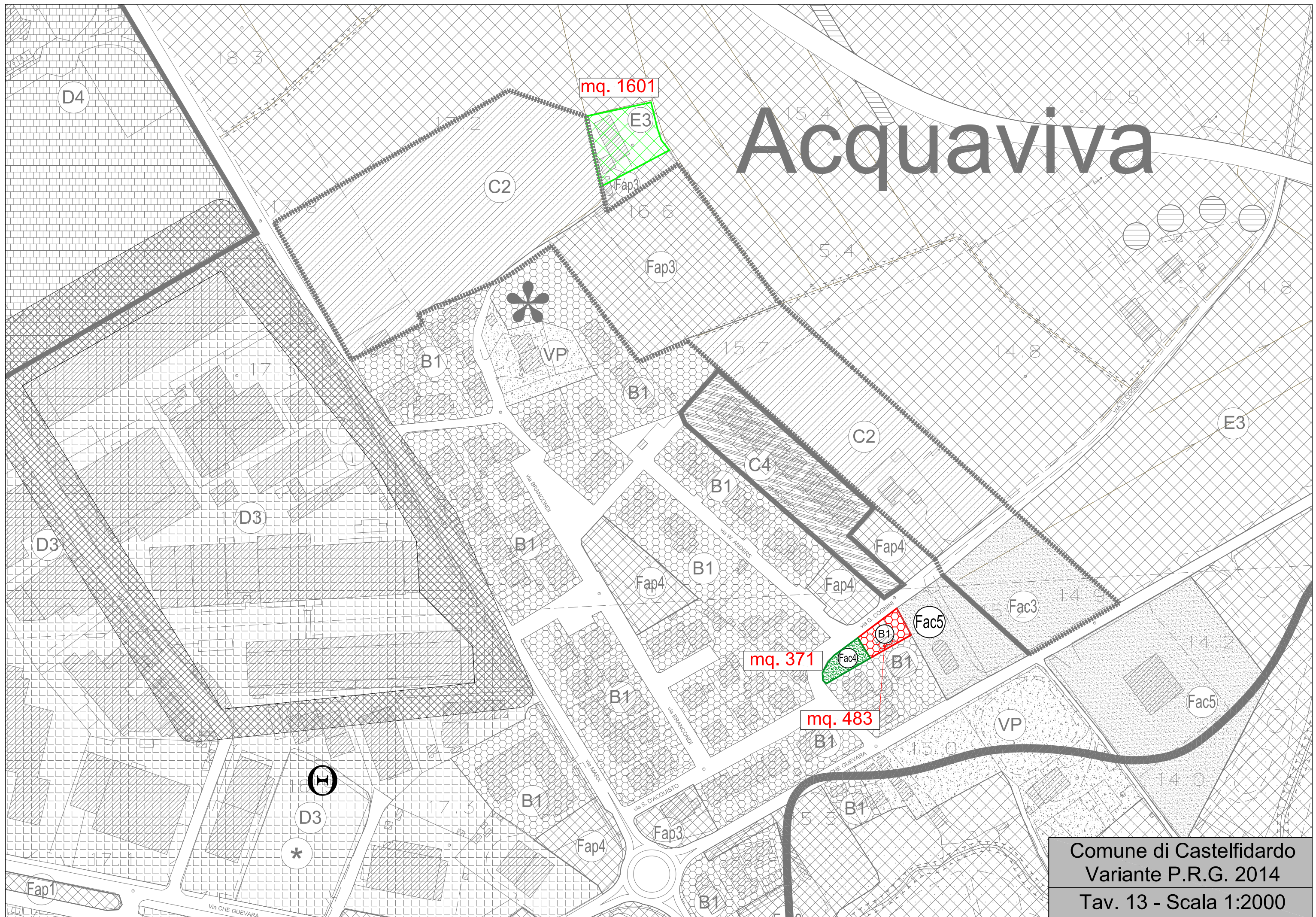






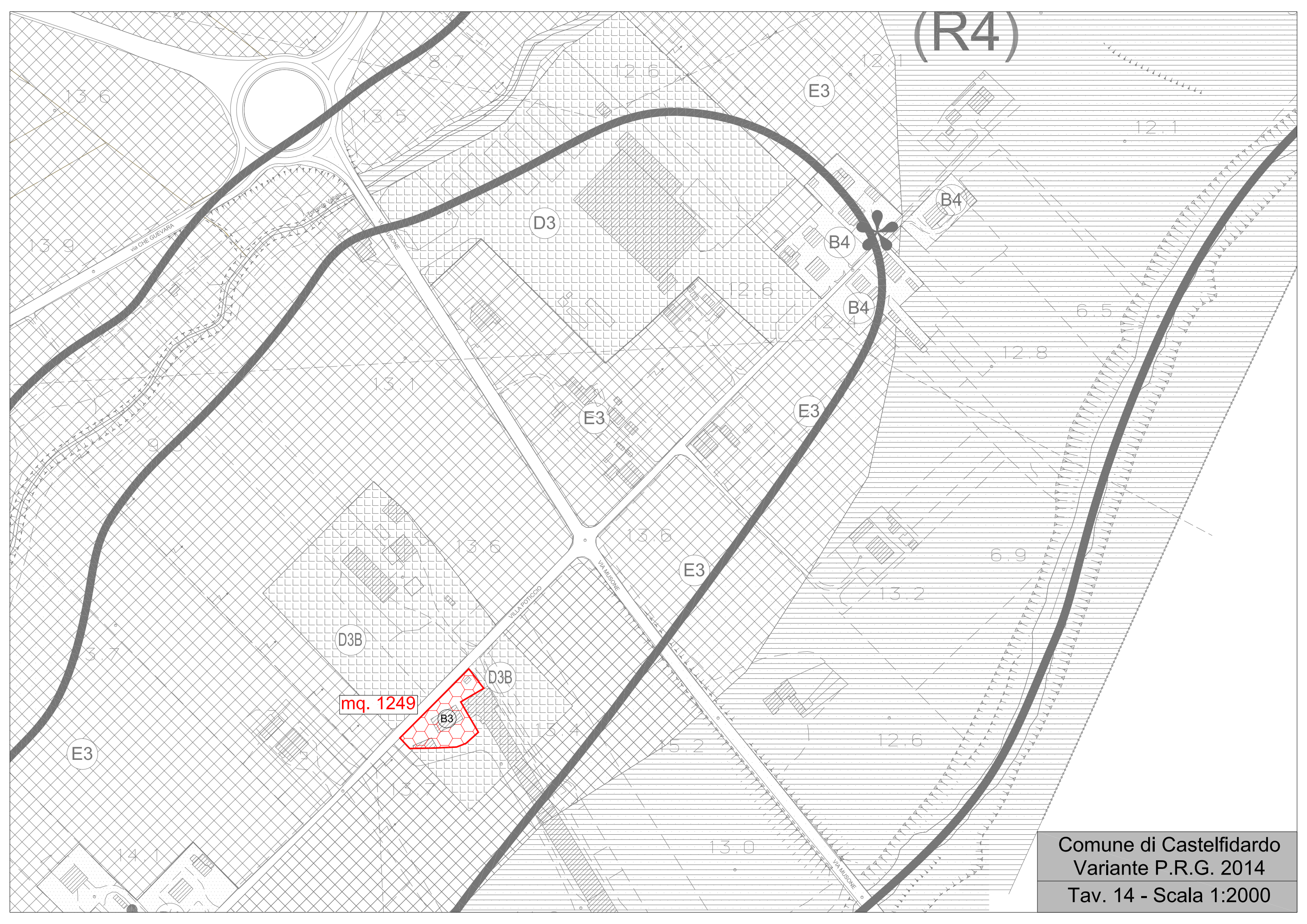


# Acquaviva



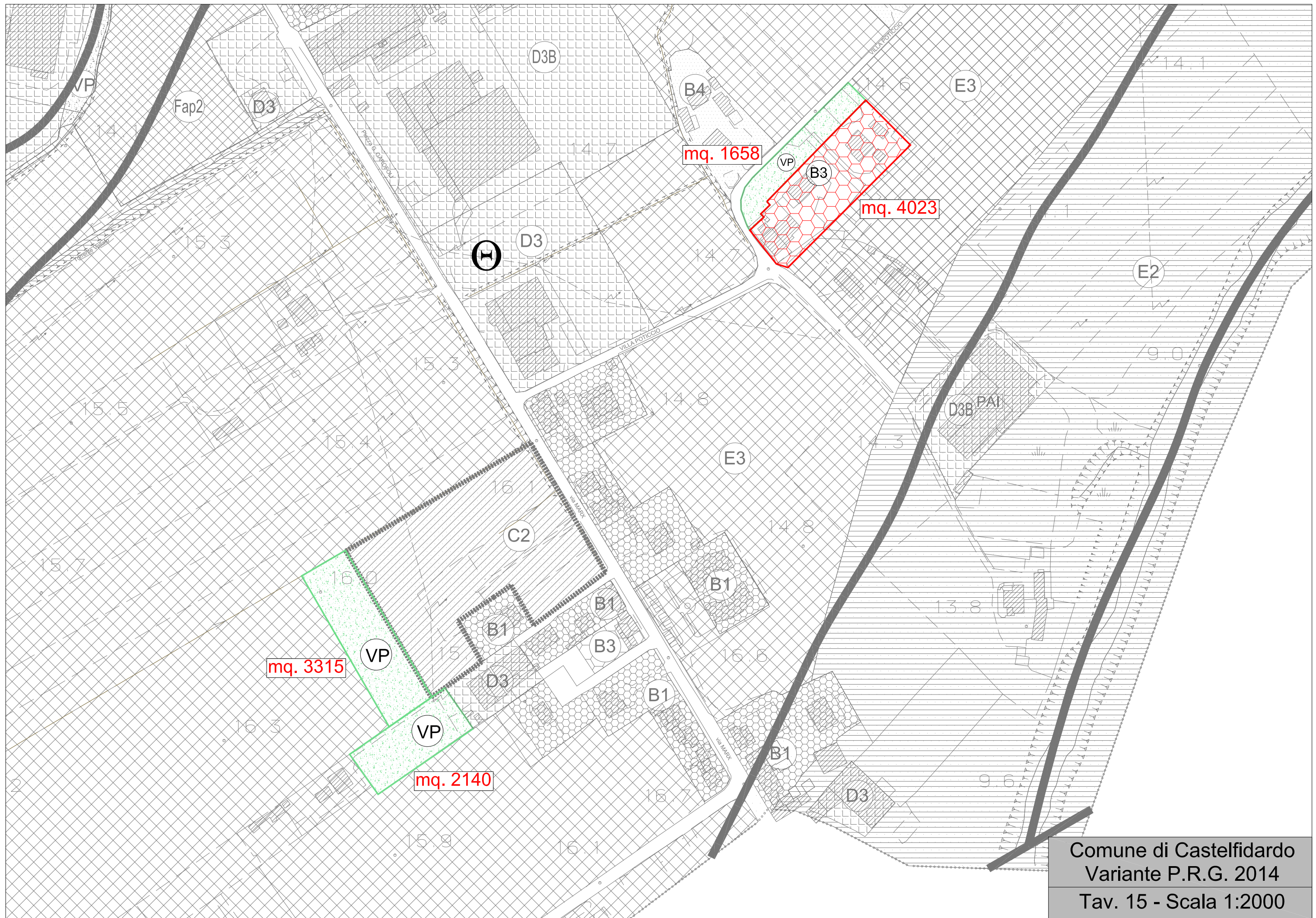


(R4)

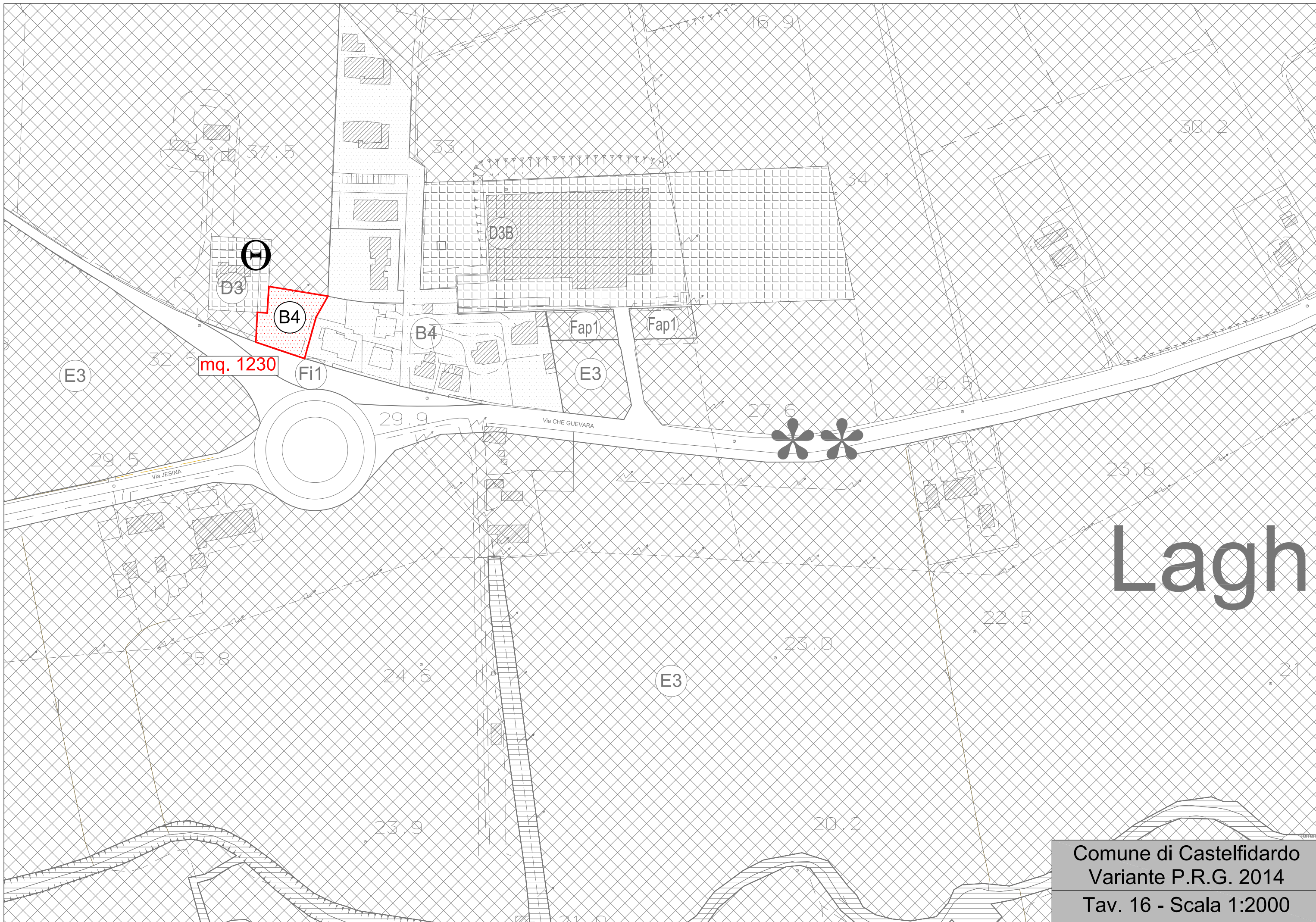


mq. 1249

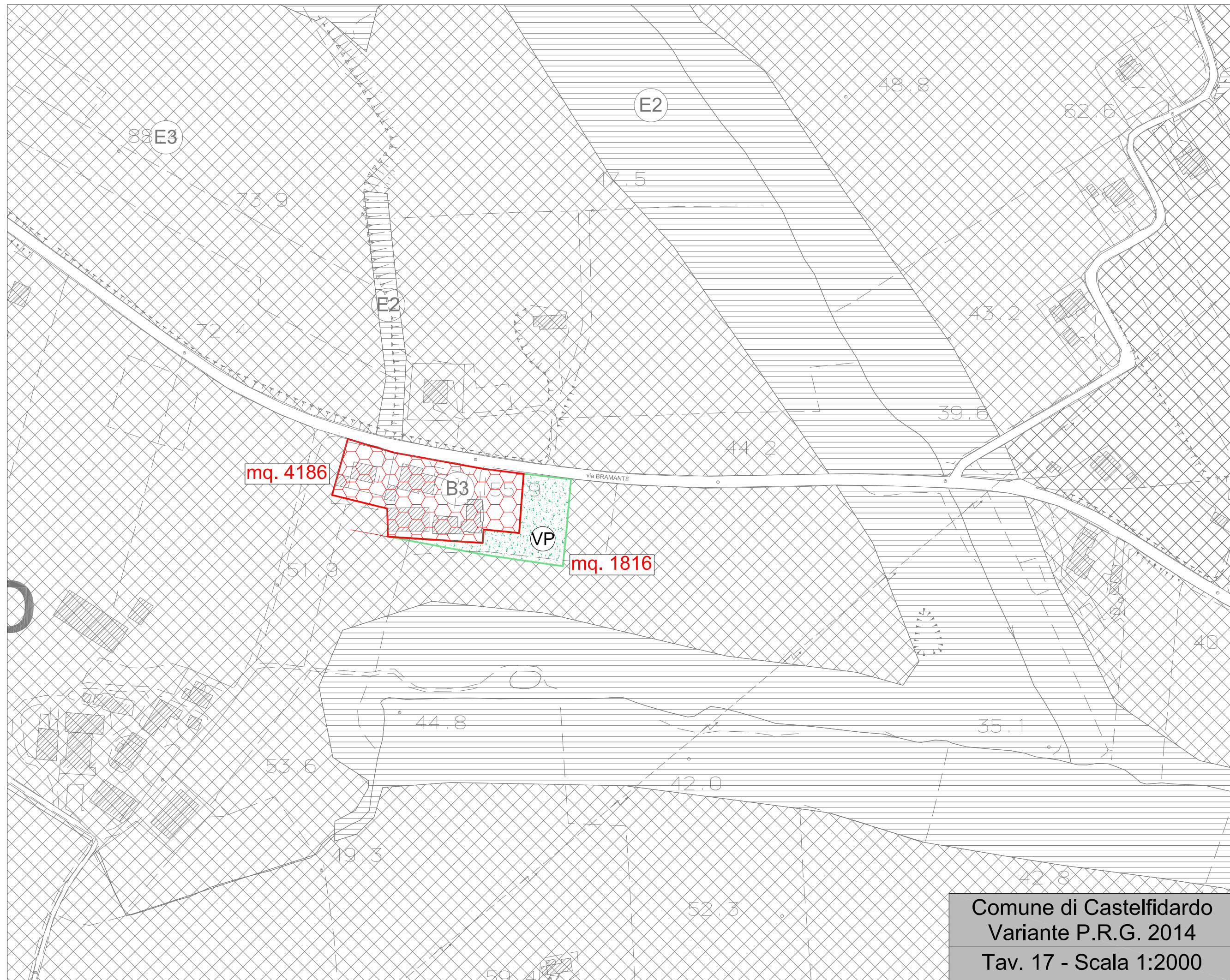






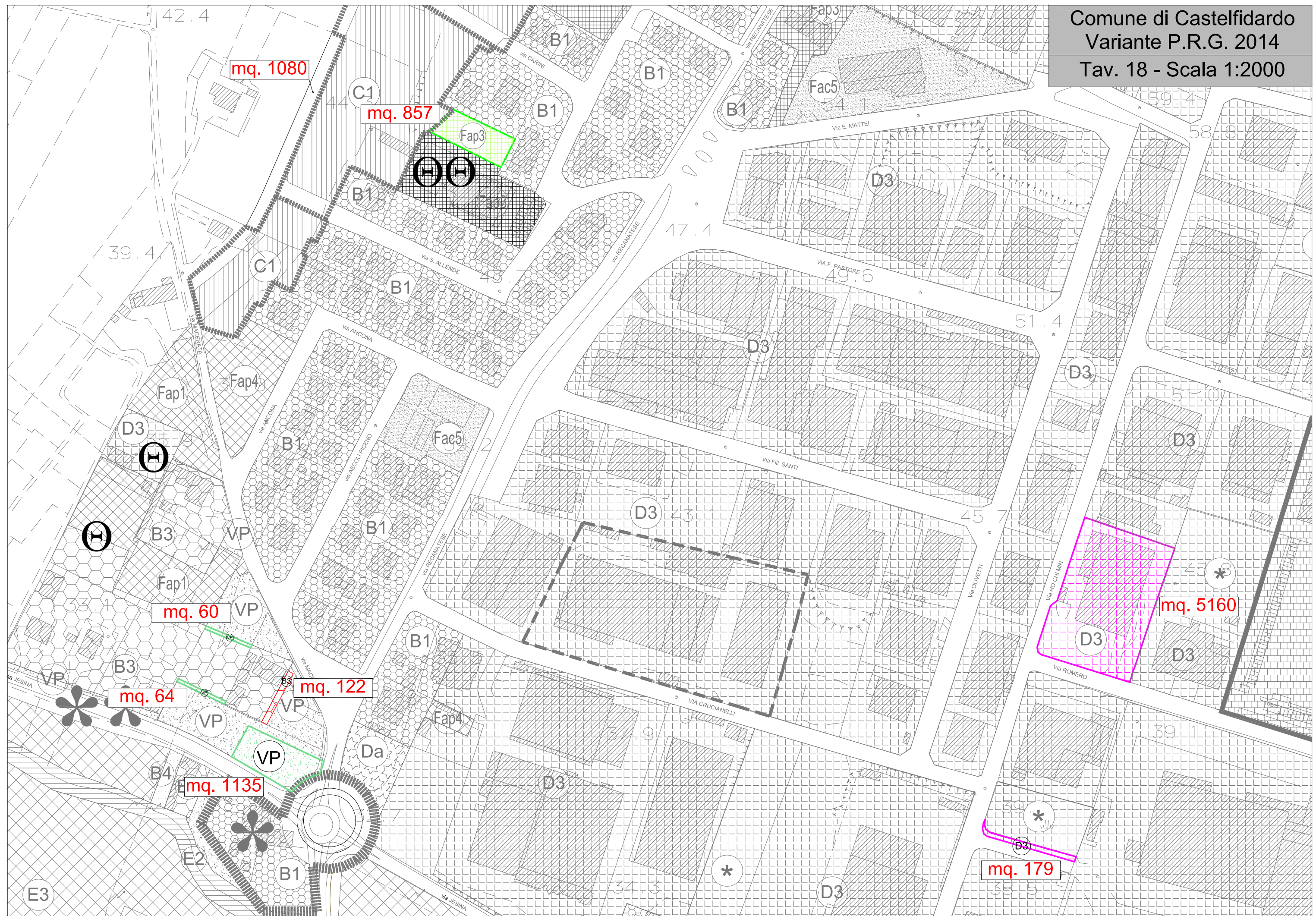




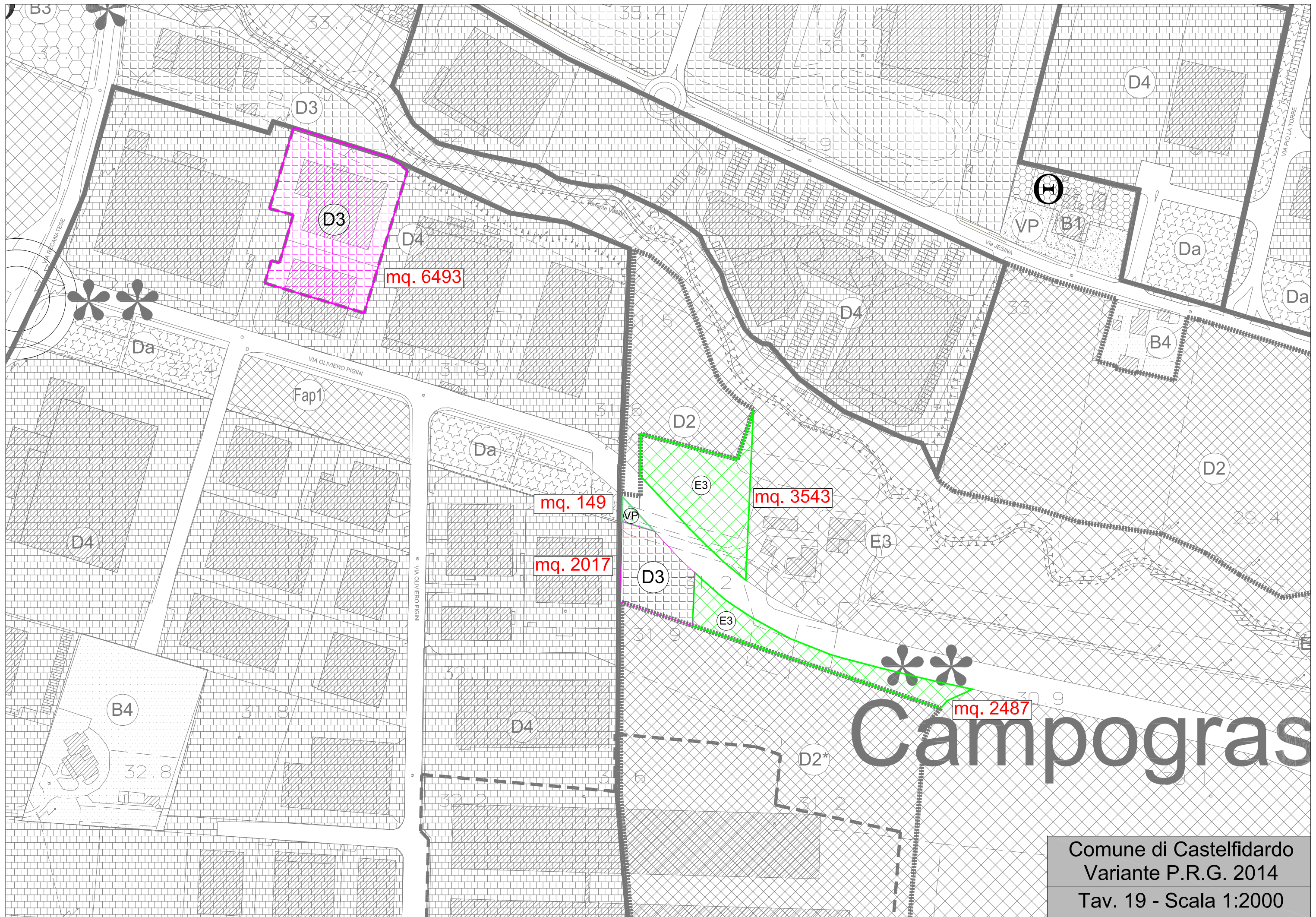


Comune di Castelfidardo  
Variante P.R.G. 2014  
Tav. 17 - Scala 1:2000









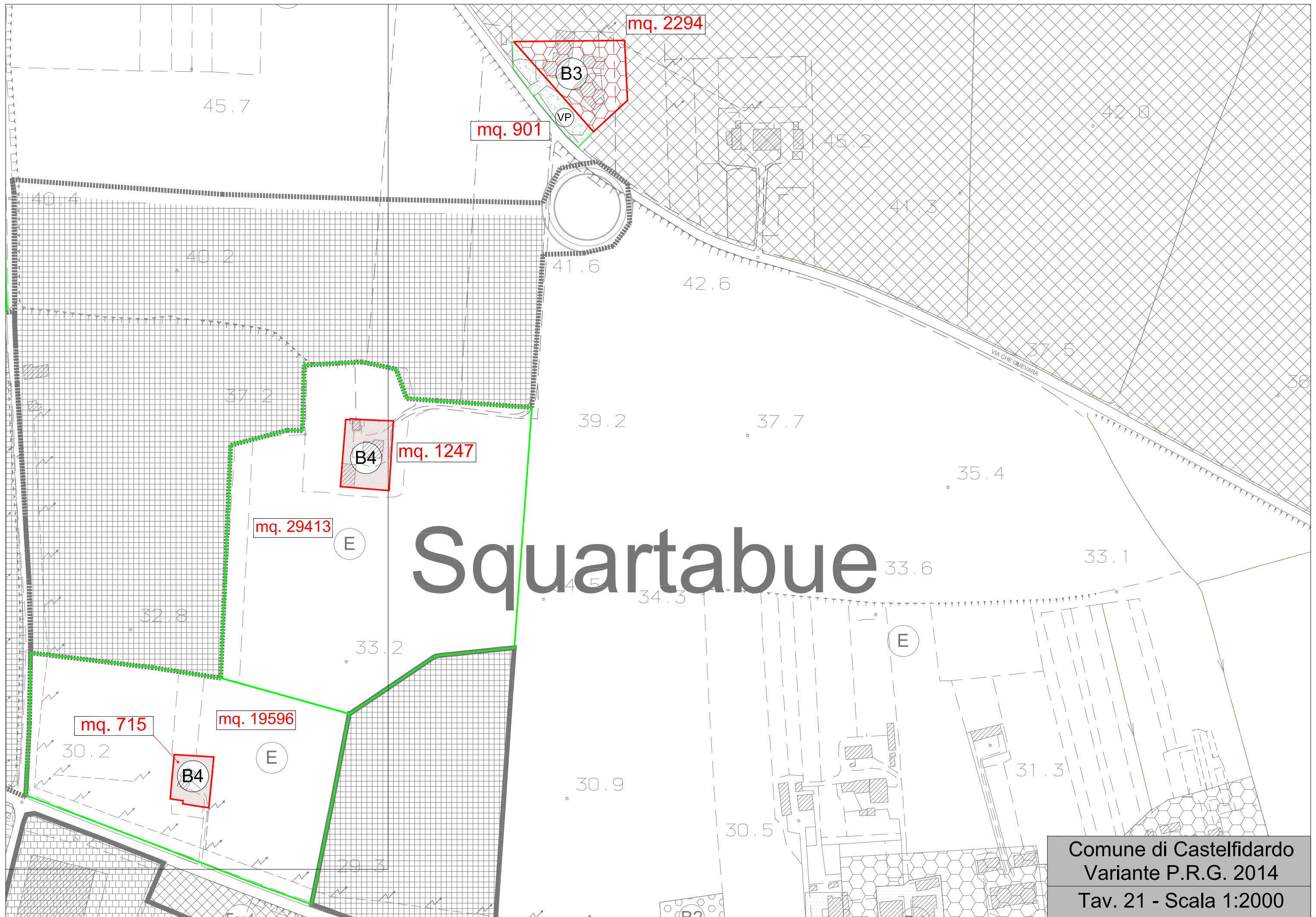
# Campogras

Comune di Castelfidardo  
Variante P.R.G. 2014  
Tav. 19 - Scala 1:2000



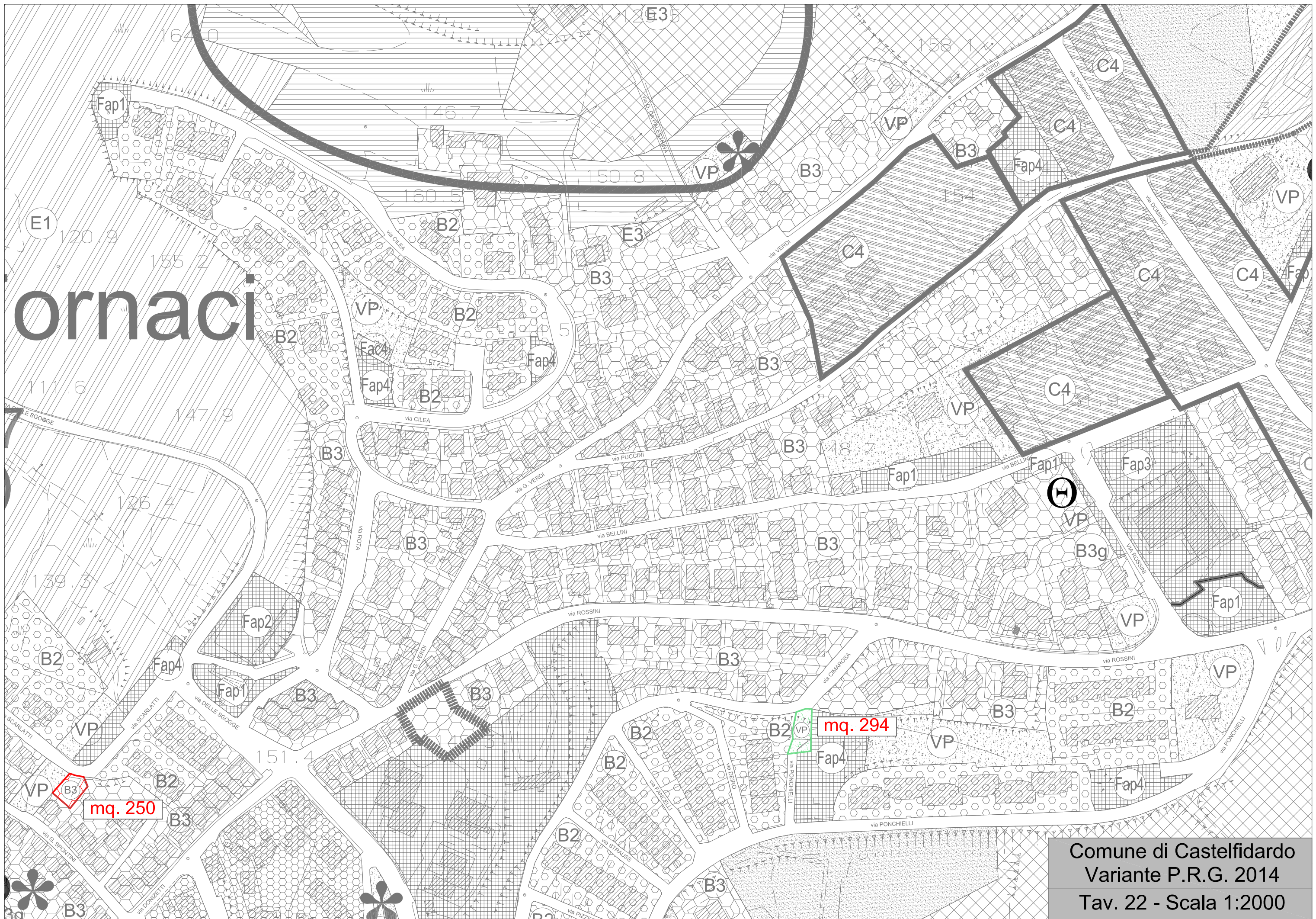






# Squartabue







F-14-0184  
(P3 - R2)

